










# GRAD ZAGREB

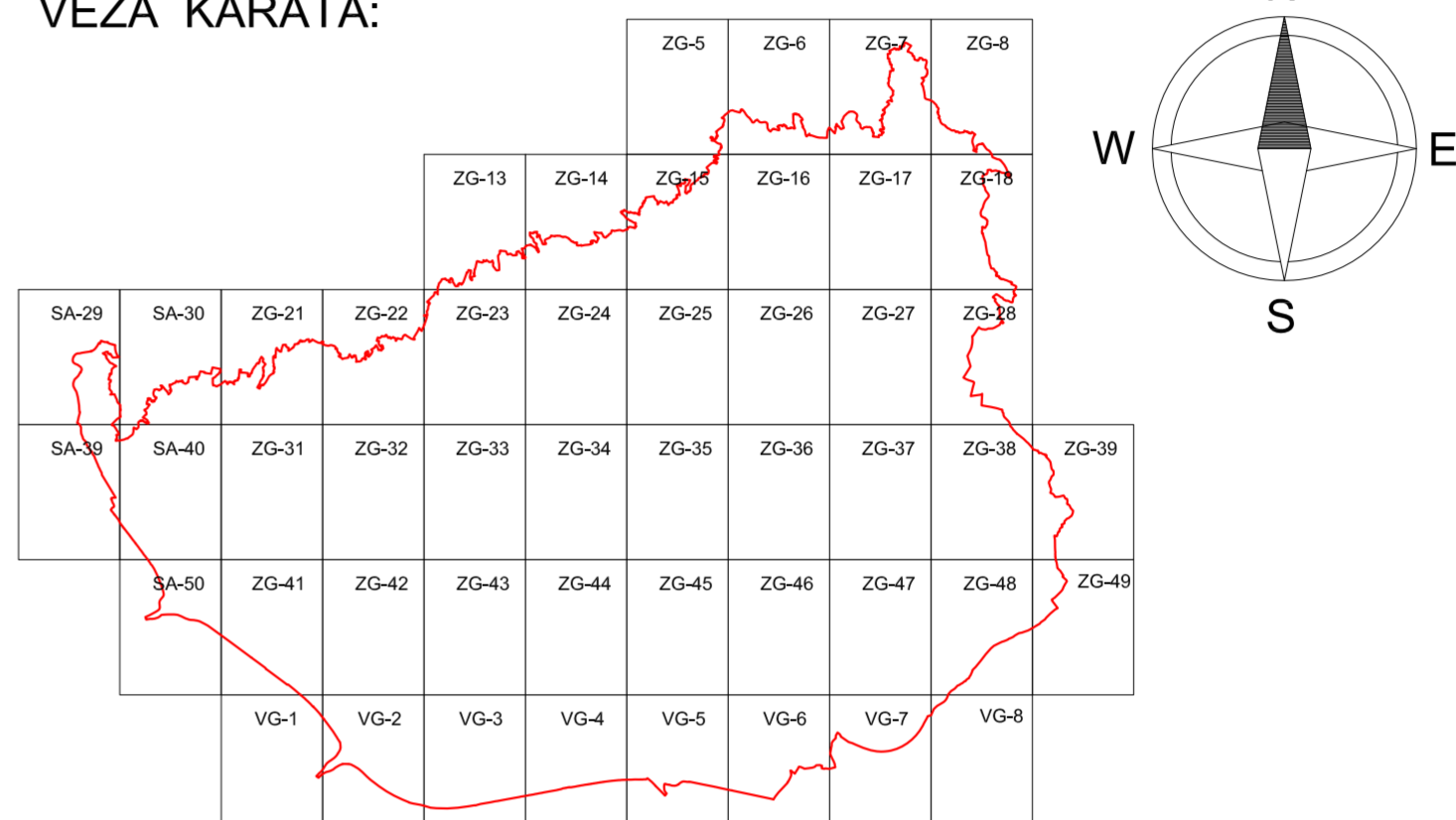
## GENERALNI URBANISTIČKI PLAN GRADA ZAGREBA - IZMJENE I DOPUNE 2016.

### UVJETI ZA KORIŠTENJE, UREĐENJE I ZAŠTITU PROSTORA 4b Procedure urbano-prostornog uređenja

#### TUMAČ PLANSKOG ZNAKOVLJA

	URBANISTIČKI PLAN OVI UREĐENJA
	GRANICA OBUHVATA URBANISTIČKIH PLANOVA UREĐENJA
	JAVNI NATJEČAJI
	SUO - STUDIJA UTJECAJA NA OKOLIŠ
	GRANICA ZONA URBANIH PRAVILA
	OZNAKE ZONA URBANIH PRAVILA
	GRANICA PARKA PRIRODE MEDVEDNICA
	REZERVACIJA PROŠIRENJA POSTOJEĆE ULICE
	GRANICA GENERALNOG URBANISTIČKOG PLANA GRADA ZAGREBA

#### VEZA KARATA:



#### GRAD ZAGREB

#### GENERALNI URBANISTIČKI PLAN GRADA ZAGREBA - IZMJENE I DOPUNE 2016.

Naziv kartografskog prikaza: **4. UVJETI ZA KORIŠTENJE, UREĐENJE I ZAŠTITU PROSTORA  
4b Procedure urbano-prostornog uređenja**

Broj kartografskog prikaza: 4b. Mjerilo kartografskog prikaza: **1:5.000**

Odluka o izradi Izmjena i dopuna Generalnog urbanističkog plana grada Zagreba (Službeni glasnik Grada Zagreba br. 24/13, 8/15, 15/15)

Odluka o donošenju Izmjena i dopuna Generalnog urbanističkog plana grada Zagreba (Službeni glasnik Grada Zagreba br. 9/16)

Javna rasprava objavljena je: 06. lipnja 2014. Javni uvid održan je: od 16. do 30. lipnja 2014.

Ponovna javna rasprava objavljena je: 26. prosinca 2015. Ponovni javni uvid održan je: od 12. do 26. siječnja 2016.

Nositelj izrade do 28. ožujka 2016.: **Gradski ured za prostorno uređenje, Izgradnju Grada, graditeljstvo, komunalne poslove i promet**  
Trg Stjepana Radića 1, Zagreb

Pročelnik Gradskog ureda za prostorno uređenje, Izgradnju Grada, graditeljstvo, komunalne poslove i promet:

Odgovorna osoba za provođenje javne rasprave do lipnja 2014.: **Margareta Spajić, dipl.ing.arh.**

Odgovorna osoba za provođenje javne rasprave u siječnju 2016.: **Ankica Pavlović, dipl.ing.arh.**

Nositelj izrade od 29. ožujka 2016.: **Gradski ured za strateško planiranje i razvoj Grada**  
Ulica Republike Austrije 18, Zagreb

Pečat Gradskog ureda za strateško planiranje i razvoj Grada:

Pročelnik Gradskog ureda za strateško planiranje i razvoj Grada do 6.6.2016.:  
p.o. gradonačelnika Grada Zagreba pomoćnica pročelnika  
**Jadranka Veselić Brtvo, dipl.ing.arh.**

Pročelnik Gradskog ureda za strateško planiranje i razvoj Grada:

p.o. gradonačelnika Grada Zagreba pomoćnik pročelnika  
**mr.sc. Darko Šiško, dipl.ing.geod.**

Odgovorna osoba za provođenje javne rasprave:

**Ankica Pavlović, dipl.ing.arh.**

M.P.

Stručni izradivač: **Zavod za prostorno uređenje Grada Zagreba**  
Ulica Republike Austrije 18, Zagreb

Pečat pravne osobe koja je izradila Plan:

Odgovorna osoba izradivača Plana:

Ravnatelj Zavoda za prostorno uređenje Grada Zagreba do 31. ožujka 2016.:  
**Ivica Fanjek, dipl.ing.arh.**

Vršitelj dužnosti ravnatelja Zavoda za prostorno uređenje Grada Zagreba  
od 8. travnja 2016.:

**v.d. Ivica Rovis, dipl.jur.**

M.P.

Odgovorni voditelj izrade Izmjena i dopuna plana do 15. siječnja 2014.:

**Nives Momar, dipl.ing.arh.**

Odgovorni voditelj izrade Izmjena i dopuna plana do 20. srpnja 2015.:

**Mirela Bokulić Zubac, dipl.ing.arh.**

Odgovorni voditelj izrade Izmjena i dopuna plana do 9. svibnja 2016.:

**Nives Momar, dipl.ing.arh.**

M.P.

Odgovorni voditelj izrade Izmjena i dopuna plana od 10. svibnja 2016.:

**Sanja Šerbetić Tunjić, dipl.ing.arh.**

Stručni tim u izradi Plana:

Dragica Barešić, dipl.ing.arh. Borislav Gregurić, dipl.ing.arh. Jasmina Doko, dipl.ing.agr. Lidija Sekol, dipl.ing.arh.

Mirela Bokulić Zubac, dipl.ing.arh. Ivan Lončarić, prof.geog. i pov. Vladimir Nirić, dipl.ing.grad. Jasmina Sirovec Varić, dipl.ing.arh.

Marija Brković, bacc.oec. Dubravka - Petra Lubin, dipl.ing.arh. Larisa Nukić, dipl.ing.arh. Sabina Pavk, dipl.ing.arh.

Maja Bubrić, grad.teh. Tomislav Mamčić, dipl.ing.arh. Zoran Radović, dipl.oec. Sanja Šerbetić Tunjić, dipl.ing.arh.

Martina Čavković, dipl.jur. Katica Mihanović, dipl.ing.šum. Alen Pažur, mag.geog. Dubravko Štola, dipl.ing.prom.

Ivica Fanjek, dipl.ing.arh. Nives Momar, dipl.ing.arh. Ana-Marija Rajčić, dipl.ing.arh. Dubravka Žic, dipl.ing.arh.

Geoinformatička obrada:  **Zavod za fotogrametriju d.d.**  **Urbanistica d.o.o.**  **Zavod za prostorno uređenje Grada Zagreba**

Pečat Gradske skupštine Grada Zagreba:

Predsjednik Gradske skupštine Grada Zagreba:

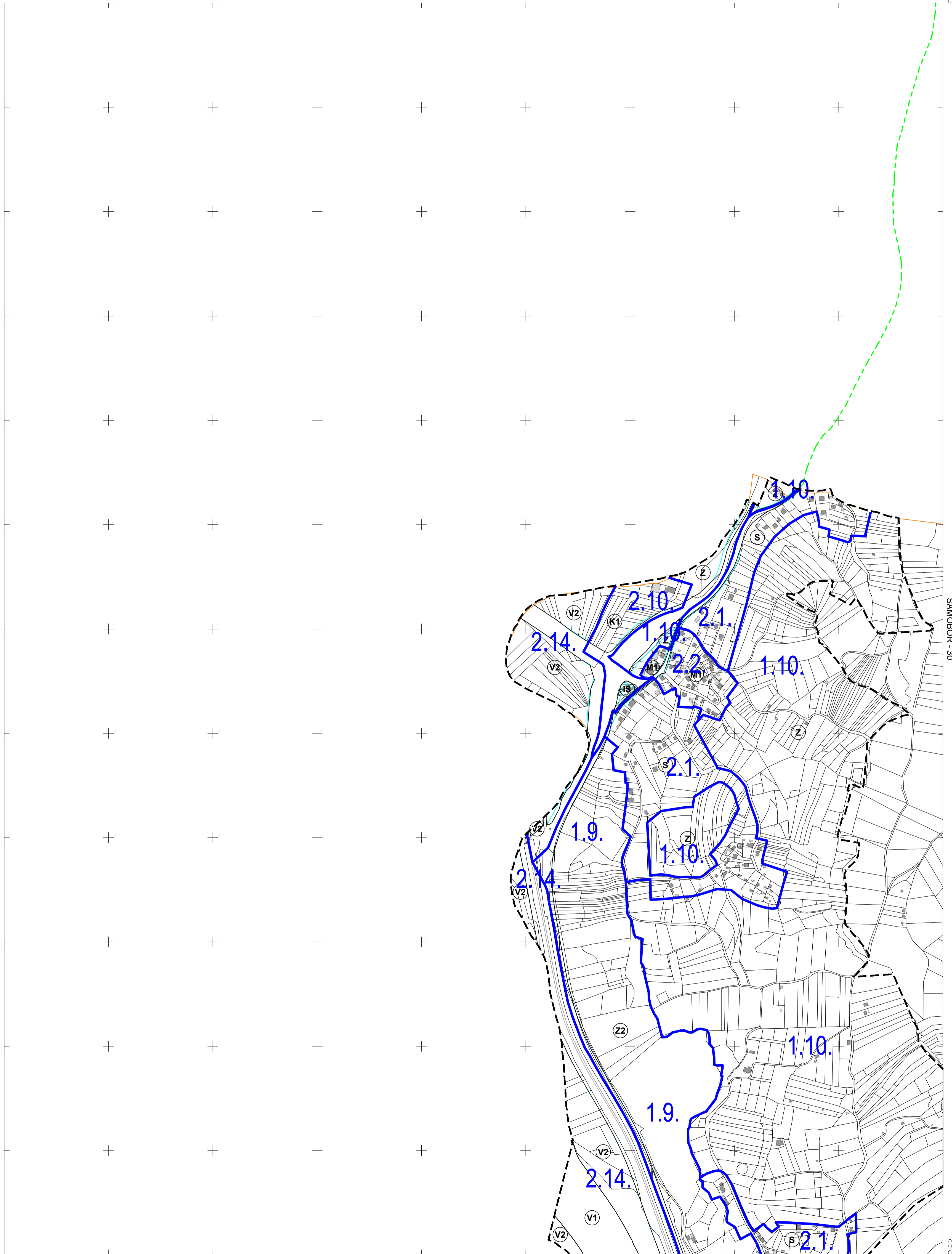
**dr.sc. Andrija Mikulić**

Istovjetnost ovog plana sa Izvornikom ovjerava:

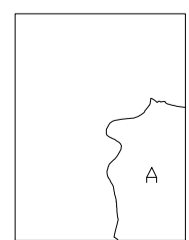
Pečat Nadležnog tijela:

**M.P.**

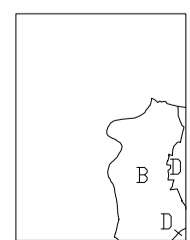
p.o. gradonačelnika Grada Zagreba pomoćnik pročelnika  
**mr.sc. Darko Šiško, dipl.ing.geod.**



5  
563  
000



KATASTARSKE OPĆINE:  
A - Gornji Stenjevec



IZMJERA:  
A - tahimetrija, ortogonal  
B - fotogrametrija  
C - komasacija  
D - grafička



MJERILO 1:5000

SAMOBOR - 39

Izradba: Gradski ured za katastar i geodetske poslove Grada Zagreba  
prosinac 2013.

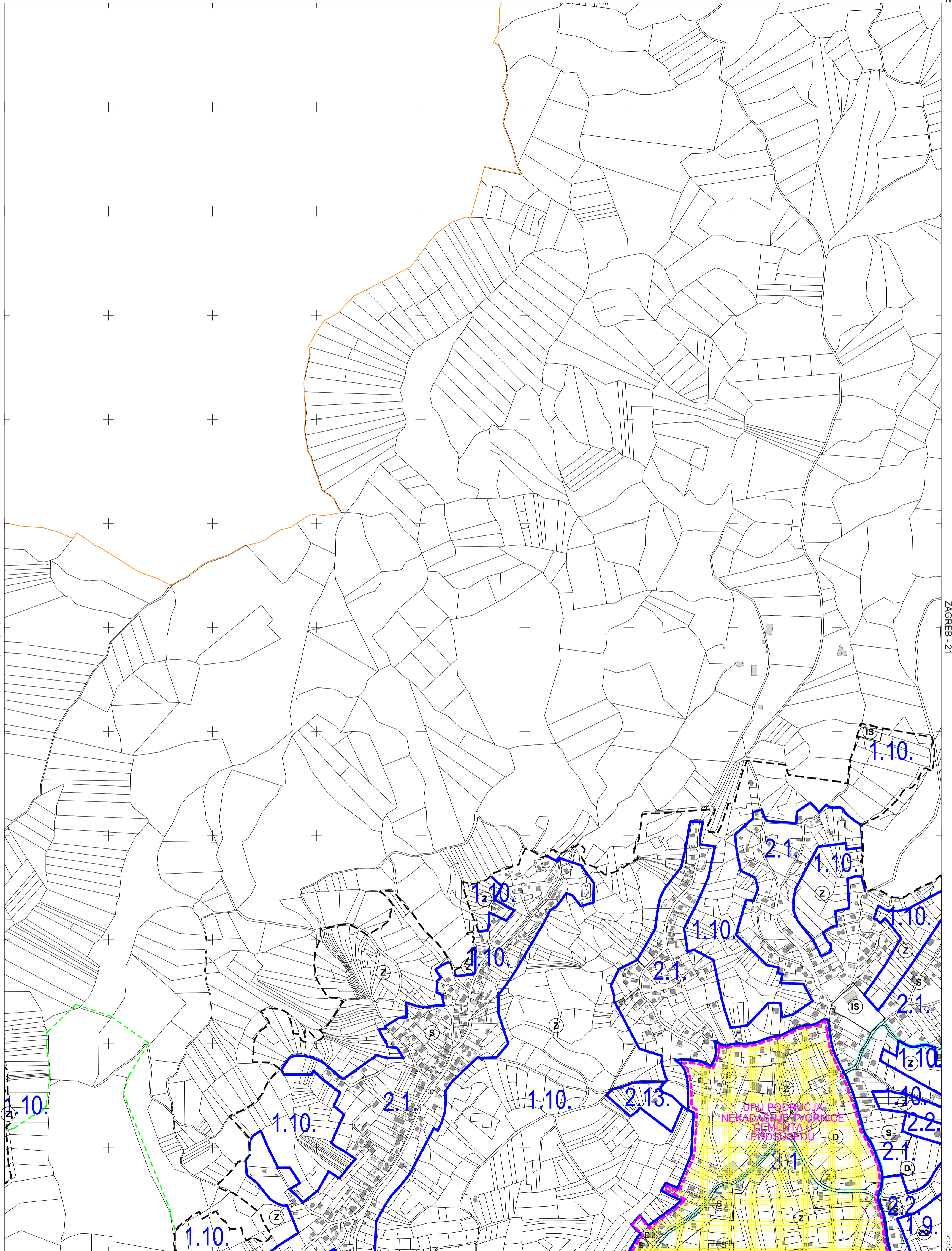
SAMOBOR - 30

5  
076  
000



SAMOBOR - 29

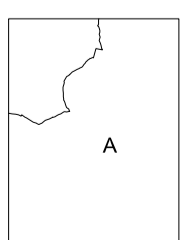
ZAGREB - 21



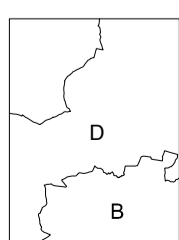
5 596 000

SAMOBOR - 40

Izrada: Gradski ured za katastar i geodetske poslove Grada Zagreba  
prosinac 2013.  
5 076 000  
5 067 000



KATASTARSKE OPĆINE:  
A - Gornji Stenjevec



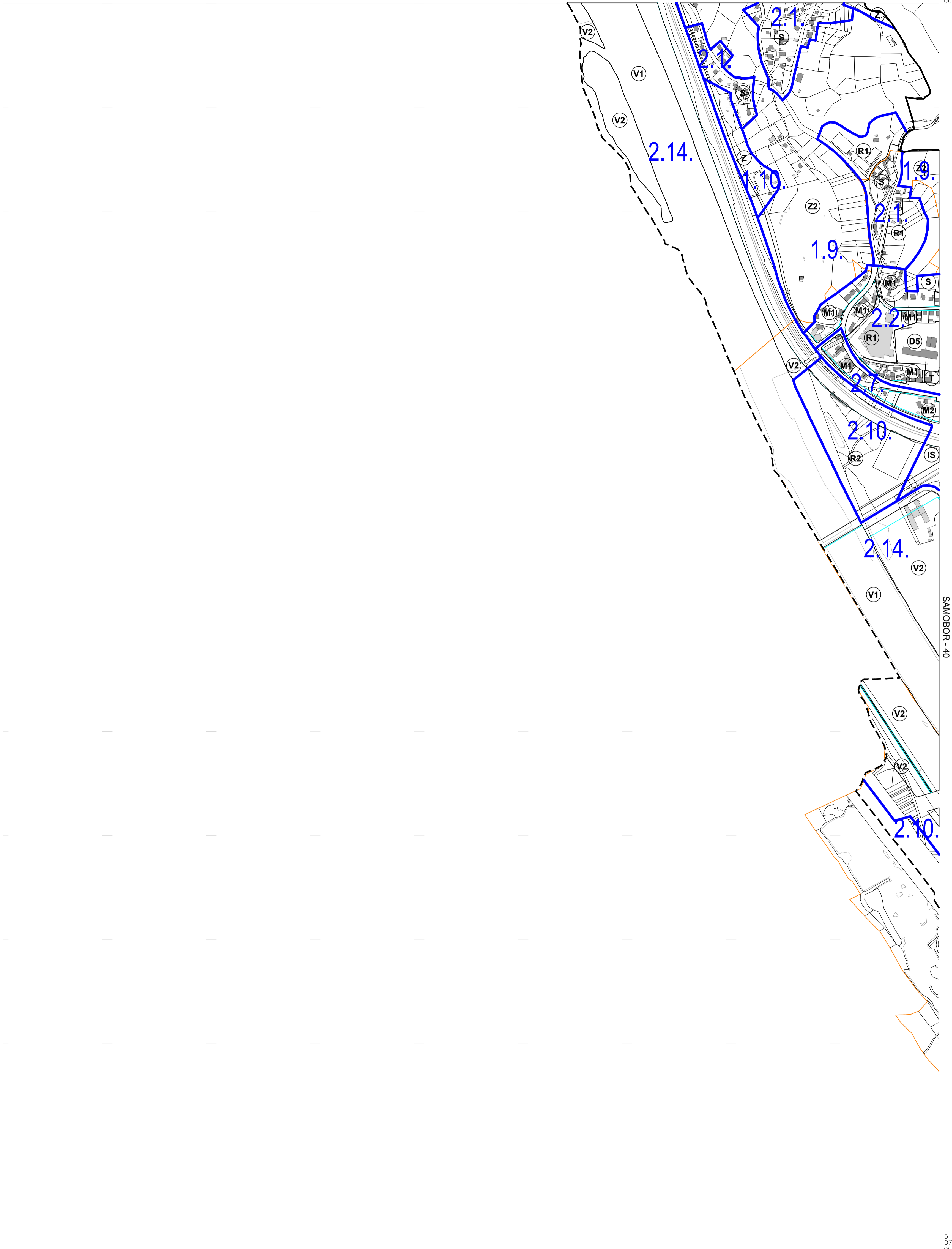
IZMJERA:  
A - tahimetrija, ortogonal  
B - fotogrametrija  
C - komasacija  
D - grafička



MJERILO 1:5000

SAMOBOR - 30





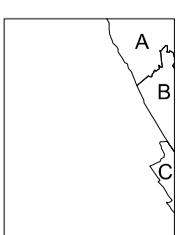
SAMOBOR - 40

5 563 000

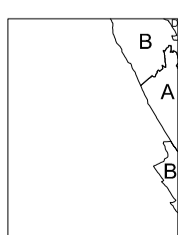
SAMOBOR - 49

Izradba: Gradski ured za katastar i geodetske poslove Grada Zagreba  
prosinac 2013.


5 073 000



KATASTARSKE OPĆINE:  
A - Gornji Stenjevec  
B - Podsused  
C - Lučko



IZMJERA:  
A - tahimetrija, ortogonal  
B - fotogrametrija  
C - komasacija  
D - grafička

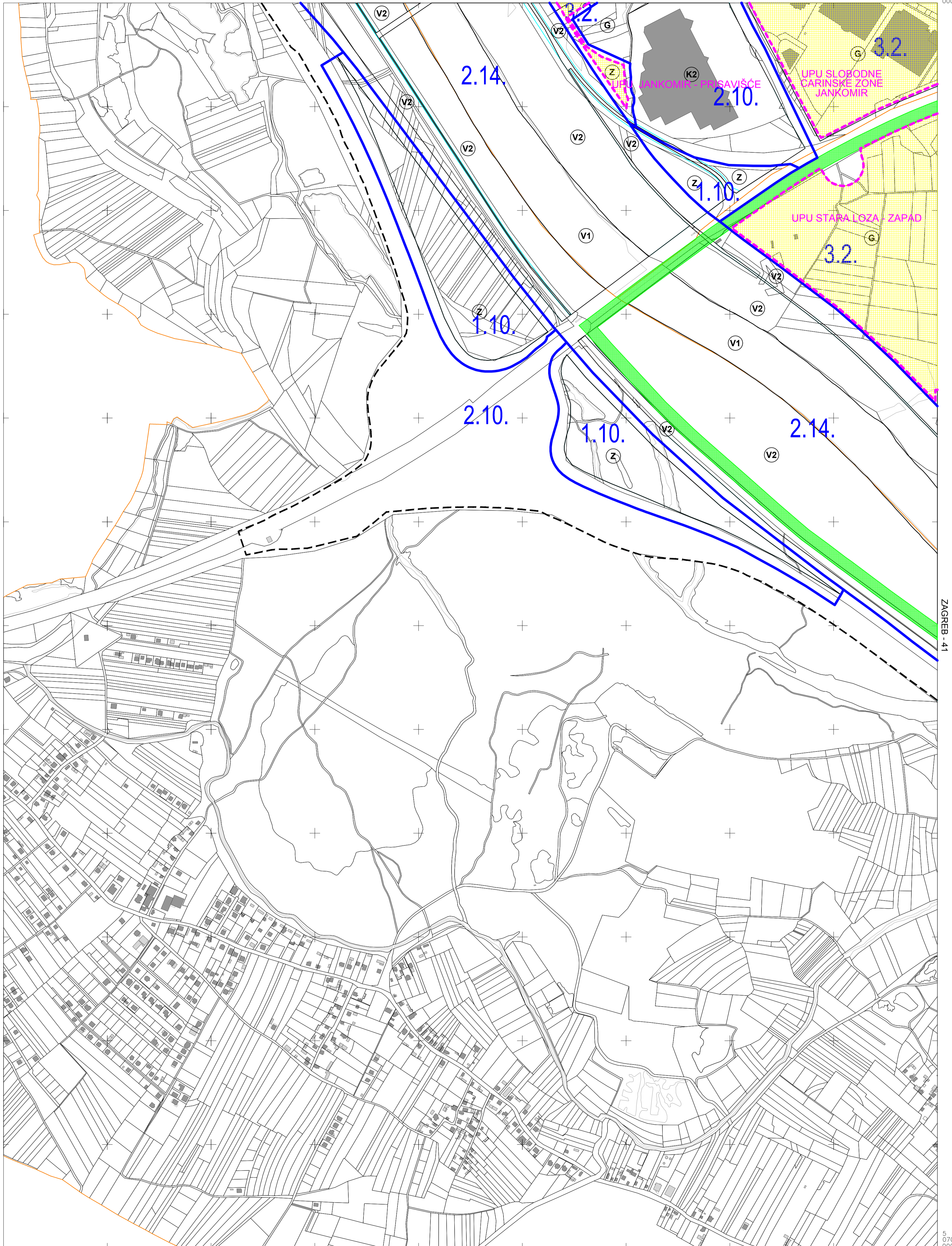


MJERILO 1:5000







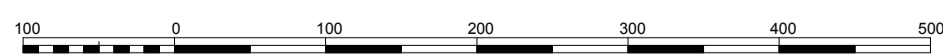
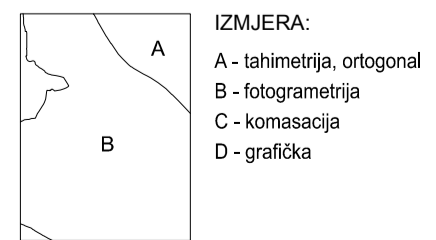
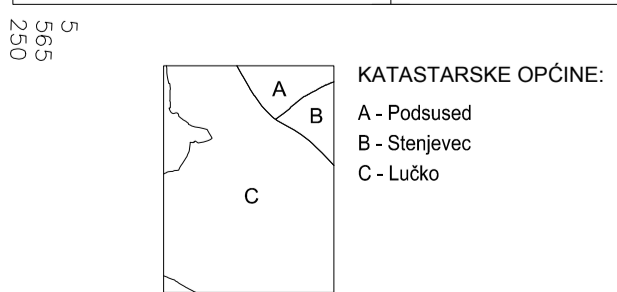


SAMOBOR - 49

ZAGREB - 41

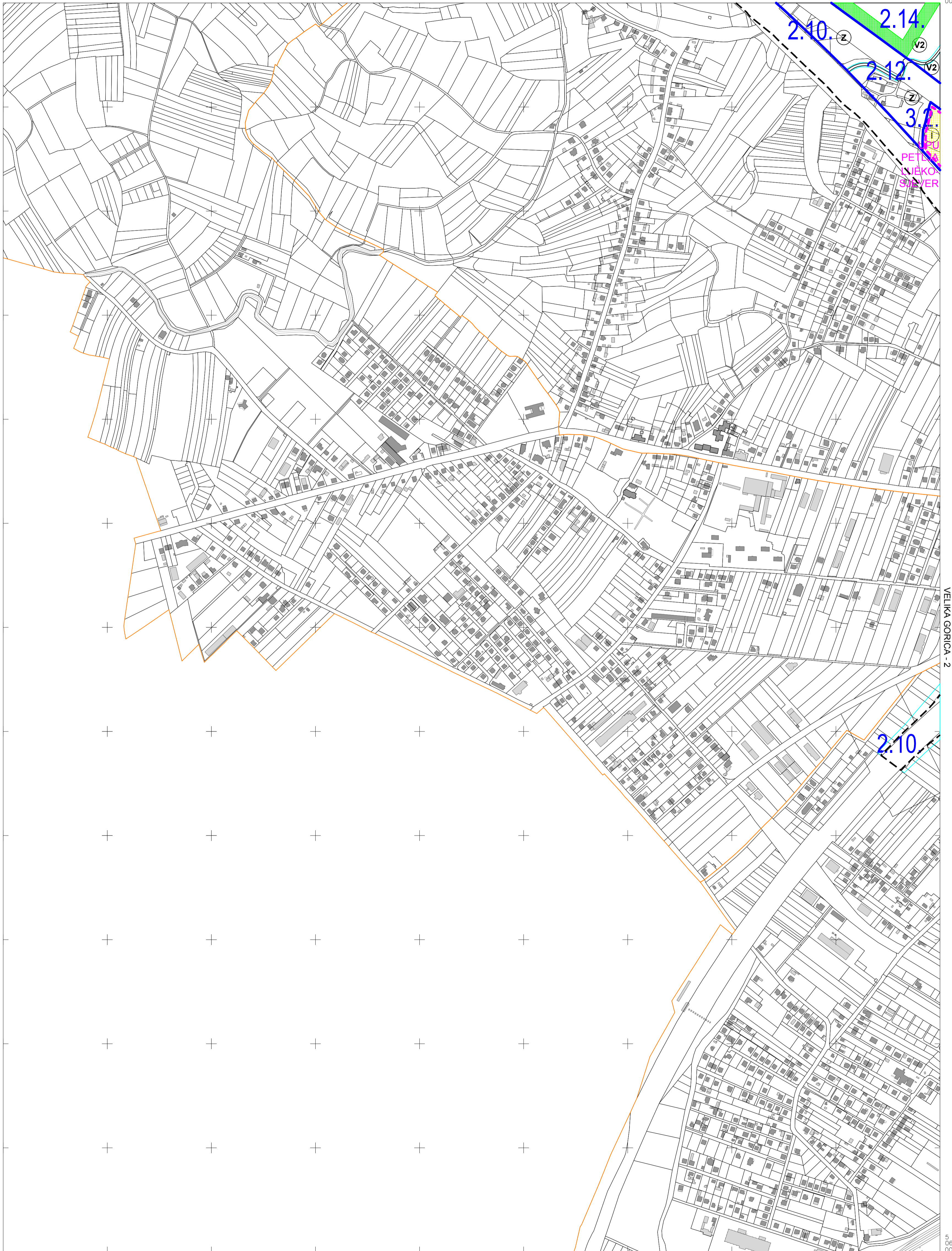
JASTREBARSKO - 10

Izrada: Gradski ured za katastar i geodetske poslove Grada Zagreba  
 prosinac 2013.



MJERILO 1:5000





JASTREBARSKO - 10

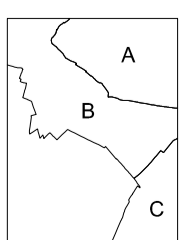
VELIKA GORICA - 2

VELIKA GORICA - 11

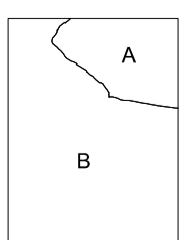
Izrada: Gradski ured za katastar i geodetske poslove Grada Zagreba  
prosinac 2013.

5 567 500

5 067 000



KATASTARSKE OPĆINE:  
A - Blato  
B - Lučko  
C - Demerje

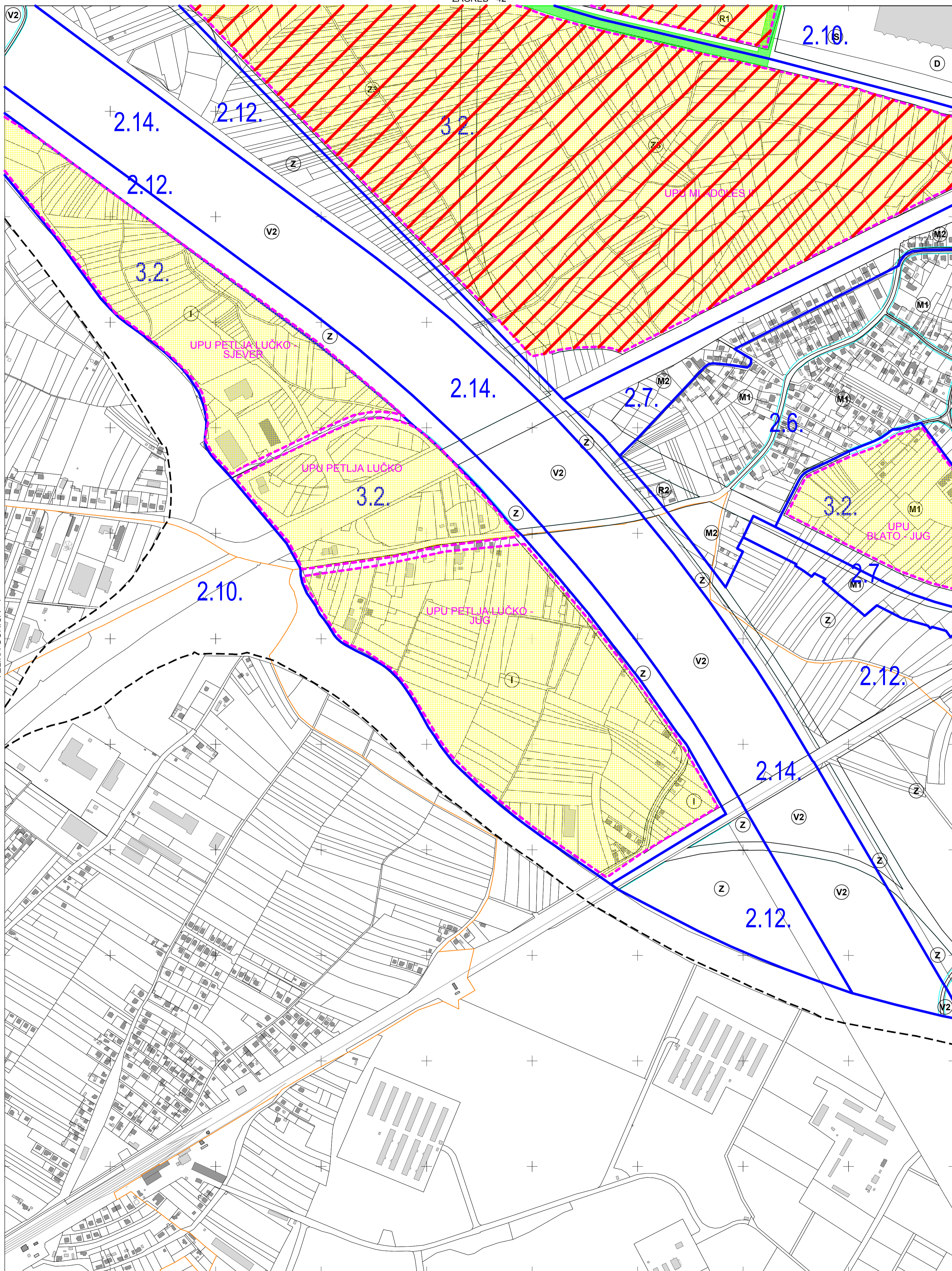


IZMJERA:  
A - tahimetrija, ortogonal  
B - fotogrametrija  
C - komasacija  
D - grafička



MJERILO 1:5000





VELIKA GORICA - 1

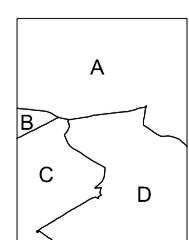
VELIKA GORICA - 3

VELIKA GORICA - 12

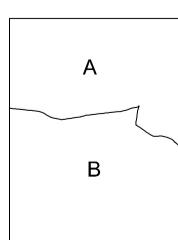
Izradba: Gradski ured za katastar i geodetske poslove Grada Zagreba  
 prosinac 2013.

5 569 000


5 067 000  
 5 322 000



KATASTARSKE OPĆINE:  
 A - Blato  
 B - Lučko  
 C - Demerje  
 D - Brezovica

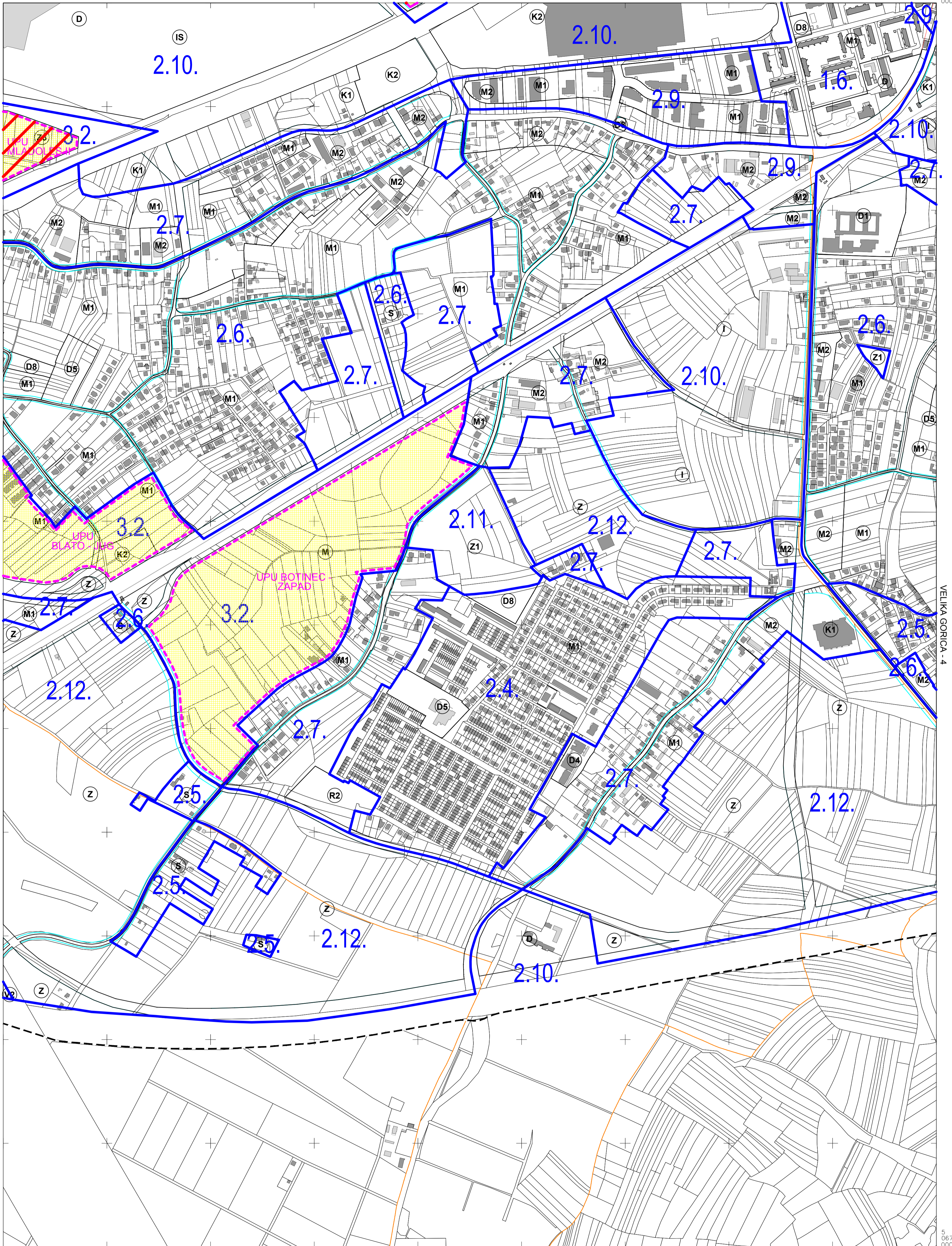


IZMJERA:  
 A - tahimetrija, ortogonal  
 B - fotogrametrija  
 C - komasacija  
 D - grafička



MJERILO 1:5000





VELIKA GORICA - 2

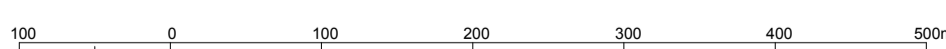
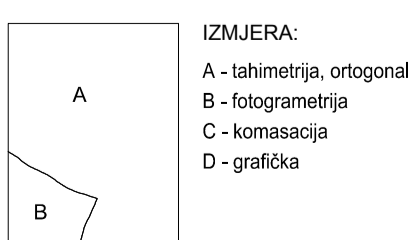
VELIKA GORICA - 4

VELIKA GORICA - 13

Izradba: Gradski ured za katastar i geodetske poslove Grada Zagreba  
prosinac 2013.

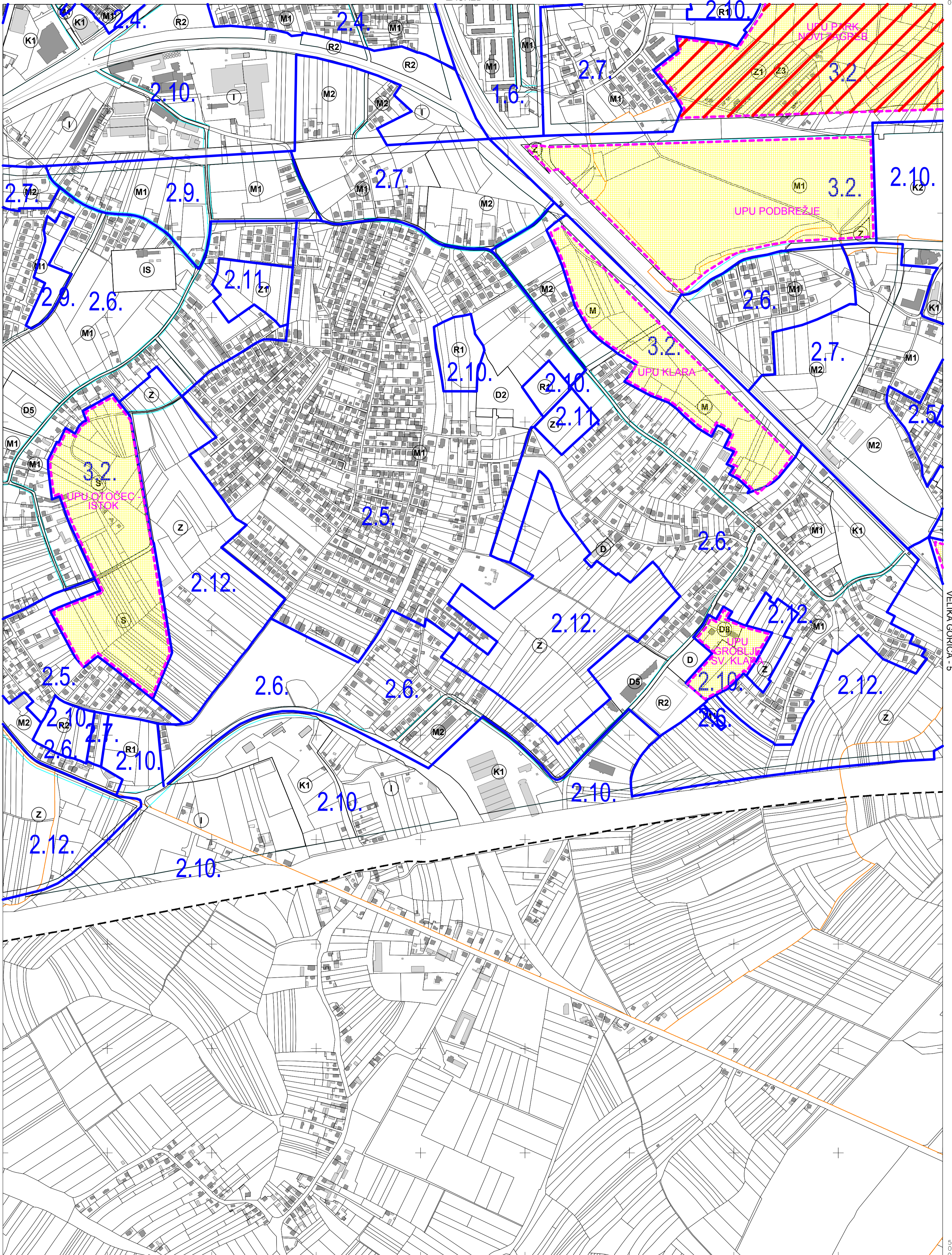
5  
572  
000

5  
067  
000



MJERILO 1:5000





VELIKA GORICA - 3

VELIKA GORICA - 5

VELIKA GORICA - 14

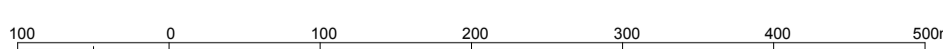
Izradba: Gradski ured za katastar i geodetske poslove Grada Zagreba  
 prosinac 2013.

KATASTARSKE OPĆINE:

A	Blatno
B	Zaprudski Otok
C	Klara
D	Čehi
E	Odra

IZMJERA:

A	tahimetrija, ortogonal
B	fotogrametrija
C	komasacija
D	grafička



MJERILO 1:5000

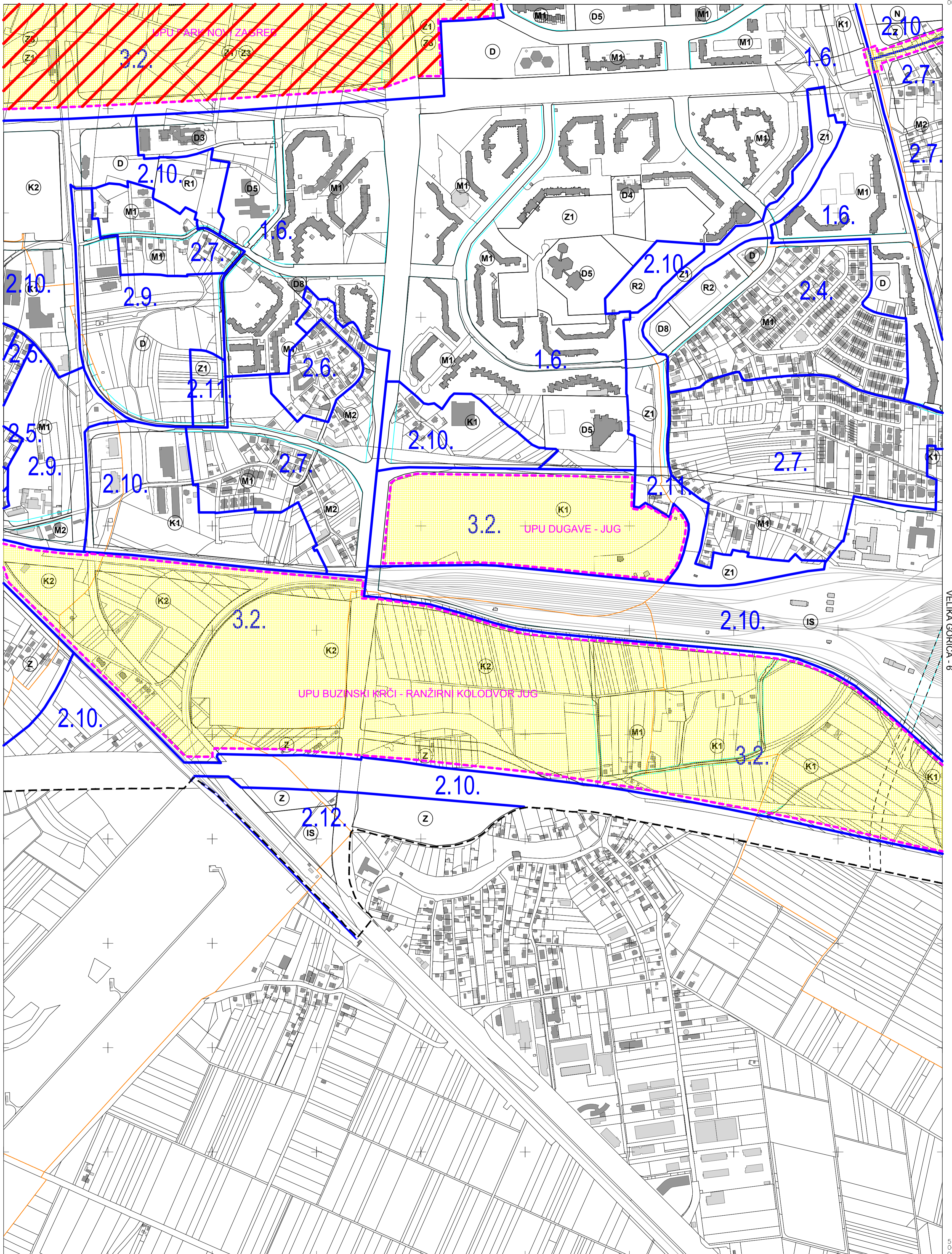
VELIKA GORICA - 4

5  
067  
000

5  
076  
000



ZAGREB - 45



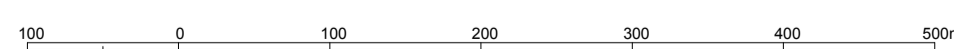
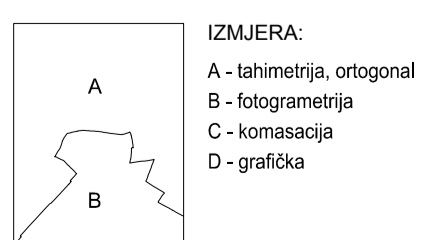
VELIKA GORICA - 4

VELIKA GORICA - 6

005  
 945  
 5

VELIKA GORICA - 15

Izrada: Gradski ured za katastar i geodetske poslove Grada Zagreba  
 prosinac 2013.



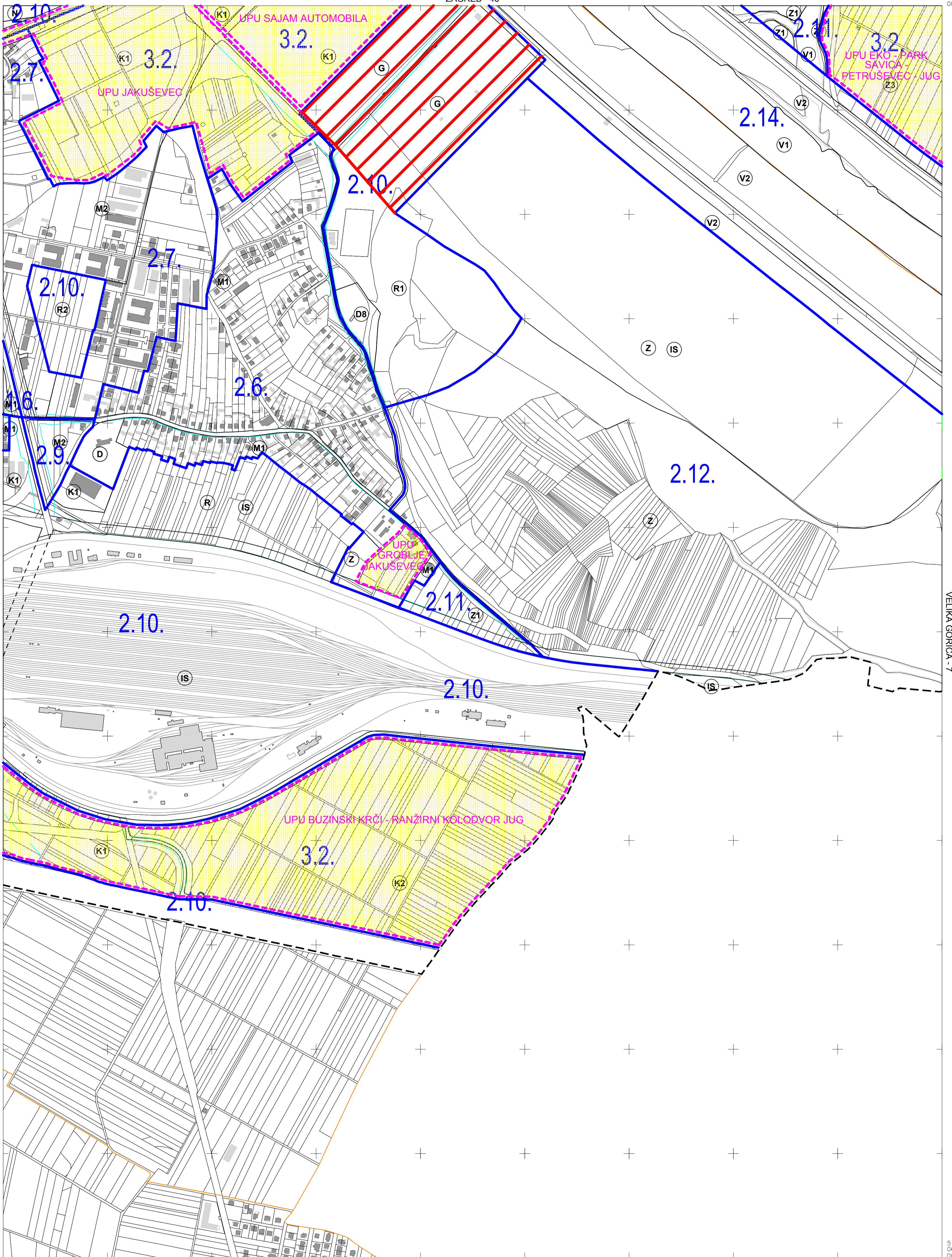
MJERILO 1:5000

VELIKA GORICA - 5

5  
 067  
 000

5  
 730

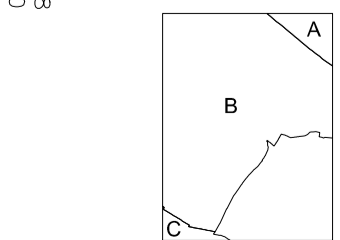




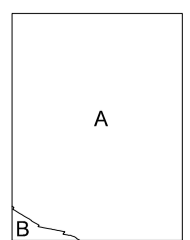
VELIKA GORICA - 5

VELIKA GORICA - 7

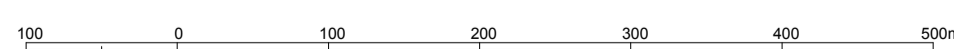
052  
 845  
 5



KATASTRARSKE OPĆINE:  
 A - Žitnjak  
 B - Jakuševac  
 C - Odra



IZMJERA:  
 A - tahimetrija, ortogonal  
 B - fotogrametrija  
 C - komasacija  
 D - grafička



VELIKA GORICA - 16

MJERILO 1:5000

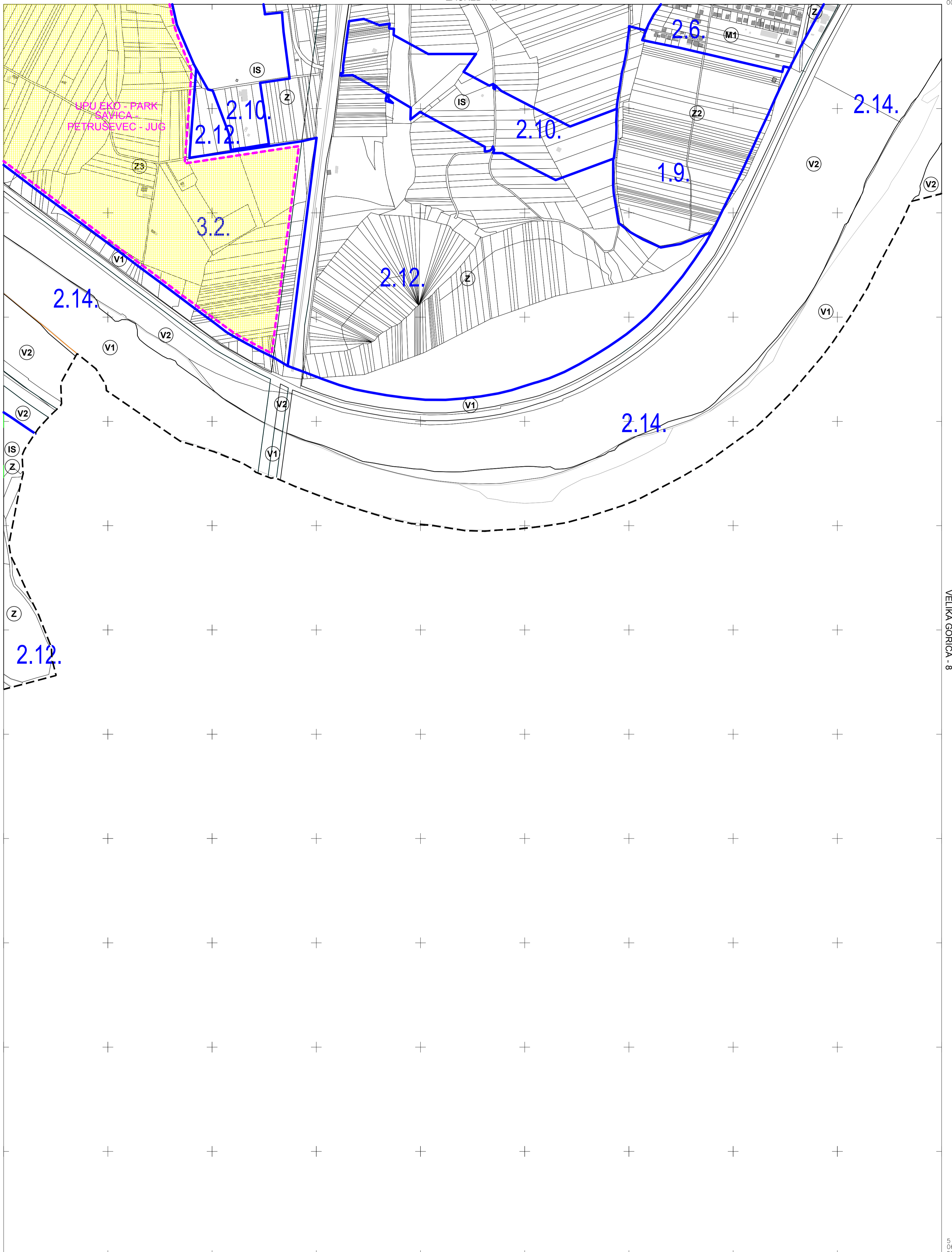
Izrada: Gradski ured za katastar i geodetske poslove Grada Zagreba  
 prosinac 2013.

5  
 067  
 000  
 581  
 000

VELIKA GORICA - 6



ZAGREB - 47

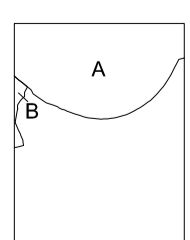


VELIKA GORICA - 6

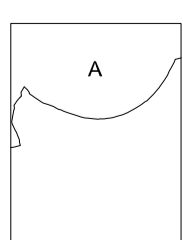
VELIKA GORICA - 8

000  
156  
5

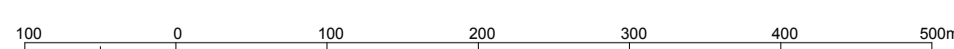
5  
067  
000



KATASTARSKE OPĆINE:  
A - Žitnjak  
B - Jakuševac



IZMJERA:  
A - tahimetrija, ortogonal  
B - fotogrametrija  
C - komasacija  
D - grafička




MJERILO 1:5000

Izradba: Gradski ured za katastar i geodetske poslove Grada Zagreba  
prosinac 2013.

5  
533  
250

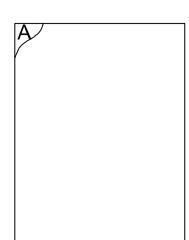




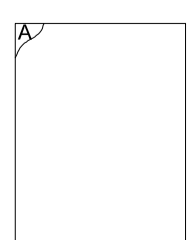
VELIKA GORICA - 7

5  
063  
000

5  
067  
000



KATASTARSKE OPĆINE:  
A - Žitnjak



IZMJERA:  
A - tahimetrija, ortogonal  
B - fotogrametrija  
C - komasacija  
D - grafička



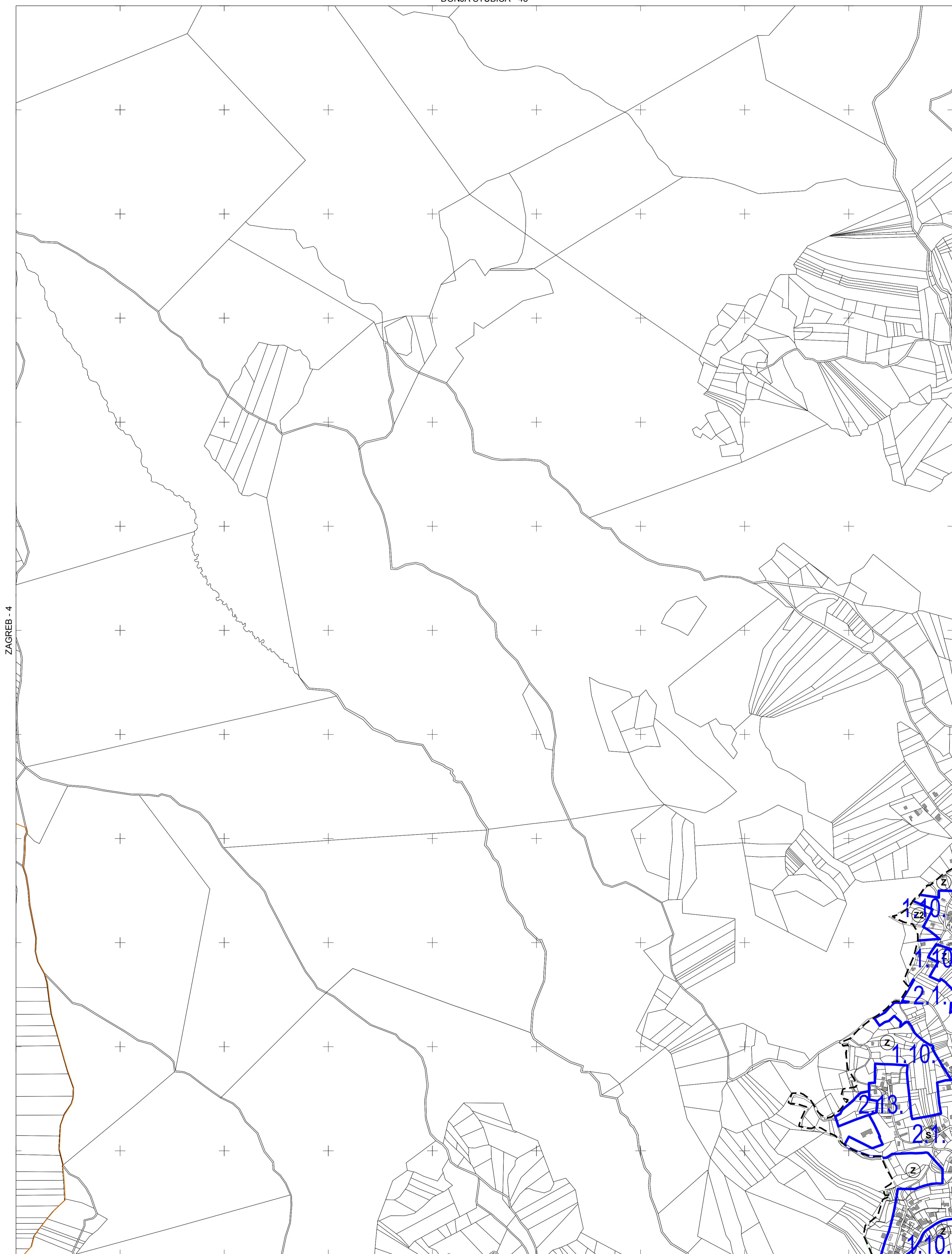
MJERILO 1:5000

Izradba: Gradski ured za katastar i geodetske poslove Grada Zagreba  
prosinac 2013.

VELIKA GORICA - 8



DONJA STUBICA - 45



ZAGREB - 4

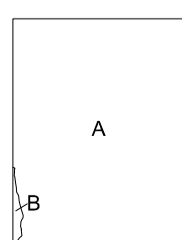
ZAGREB - 6

ZAGREB - 15

Izrada: Gradski ured za katastar i geodetske poslove Grada Zagreba  
prosinac 2013.

005  
9,75  
5

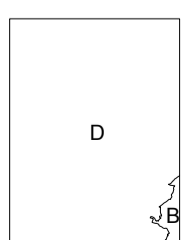
5  
082  
000  
5,78  
7,90



KATASTARSKE OPĆINE:

A - Markuševac

B - Gračani



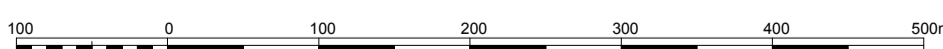
IZMJERA:

A - tahimetrija, ortogonal

B - fotogrametrija

C - komasacija

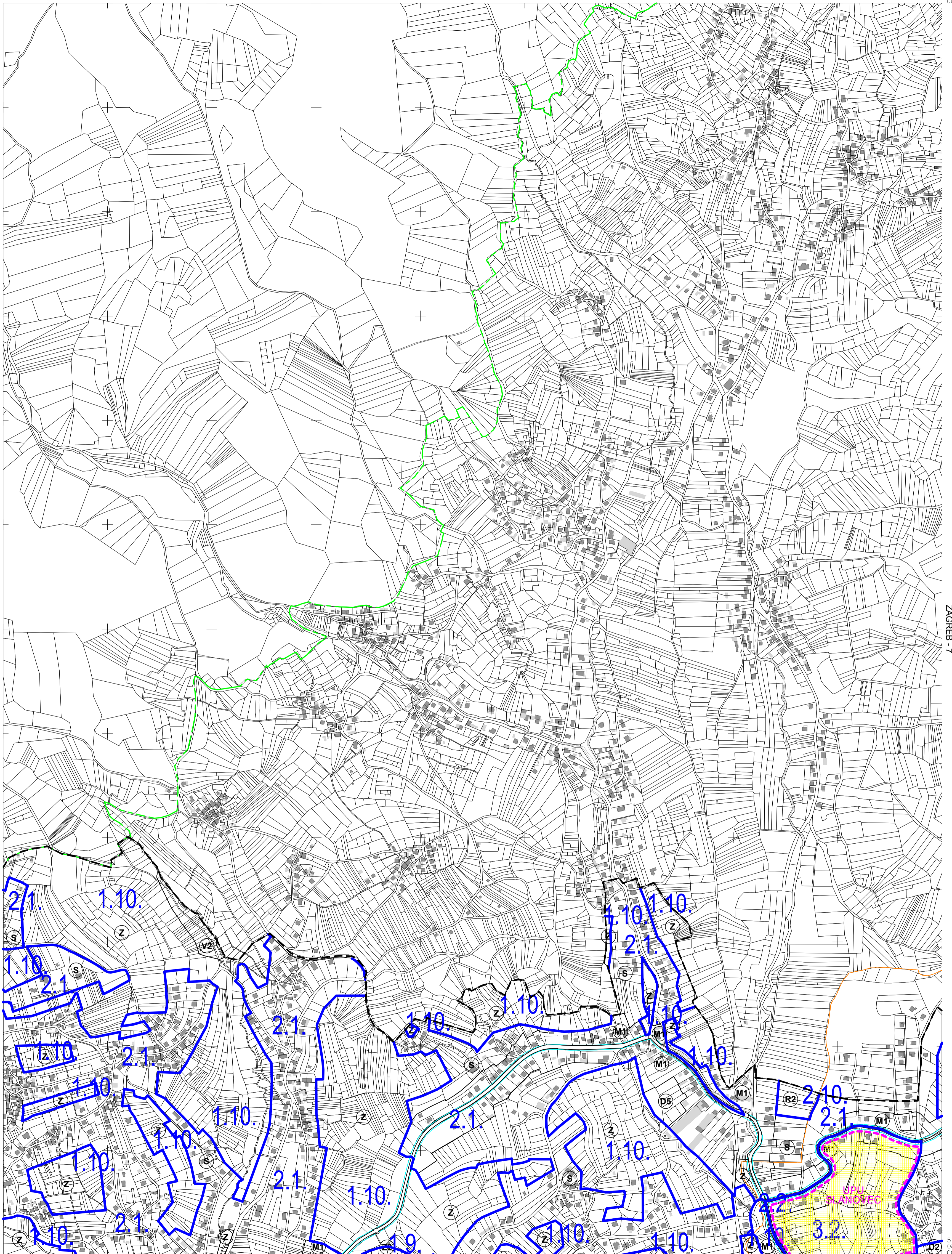
D - grafička



MJERILO 1:5000

ZAGREB - 5



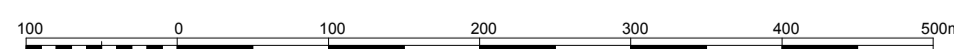
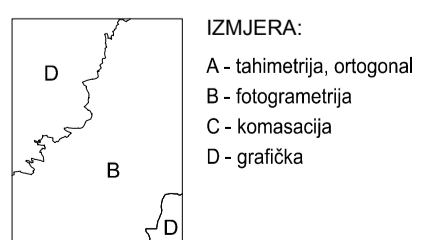


052  
85  
5

ZAGREB - 16

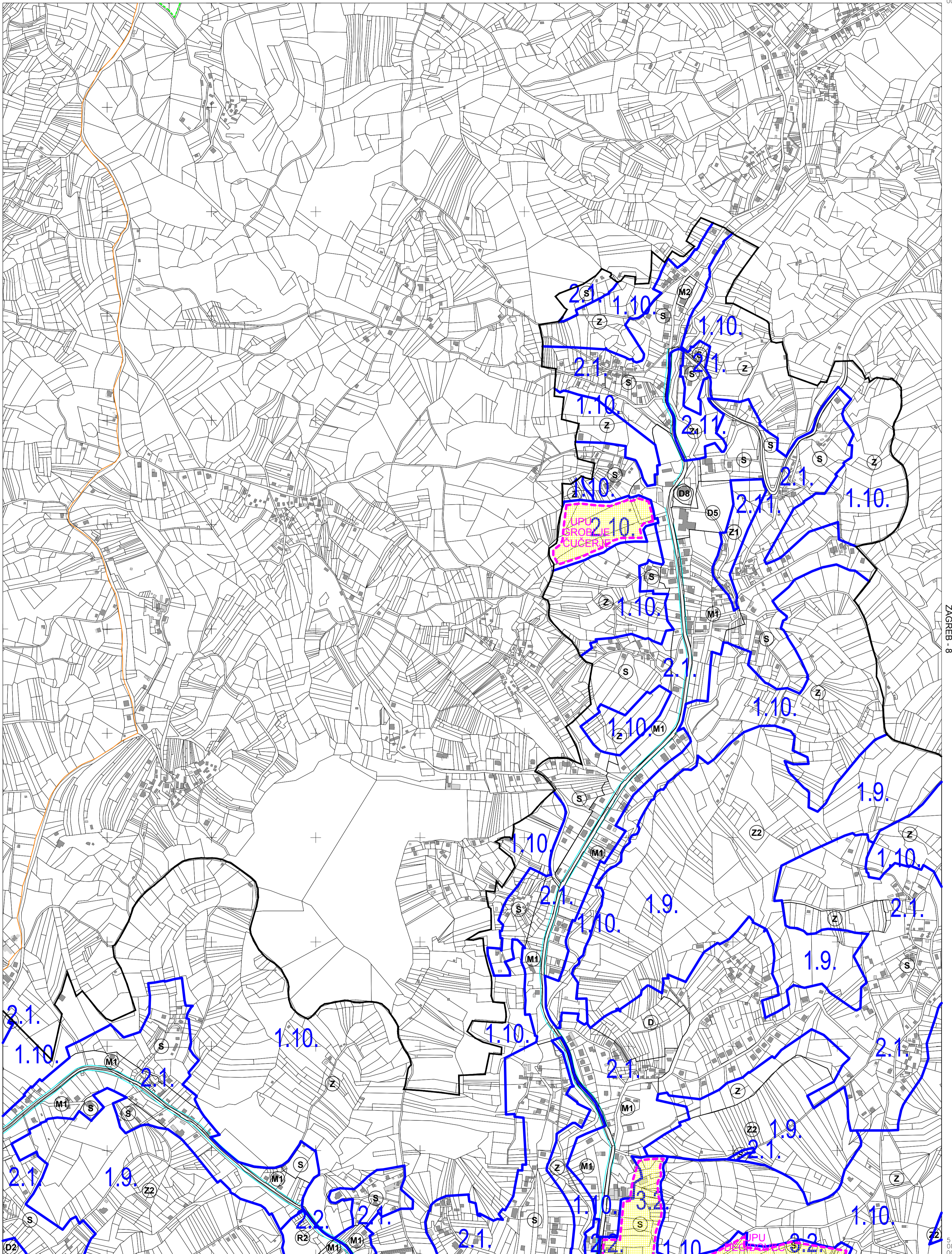
Izradba: Gradski ured za katastar i geodetske poslove Grada Zagreba  
prosinac 2013.

5  
082  
000



MJERILO 1:5000





ZAGREB - 6

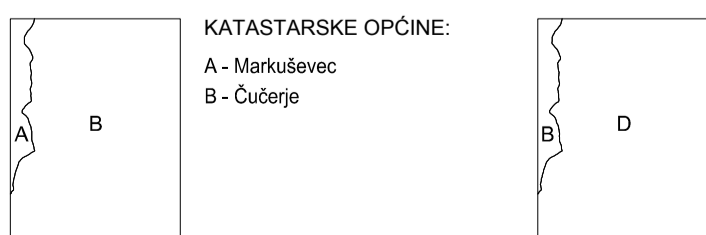
ZAGREB - 8

ZAGREB - 17

Izrada: Gradski ured za katastar i geodetske poslove Grada Zagreba  
 prosinac 2013.

00  
 19  
 5

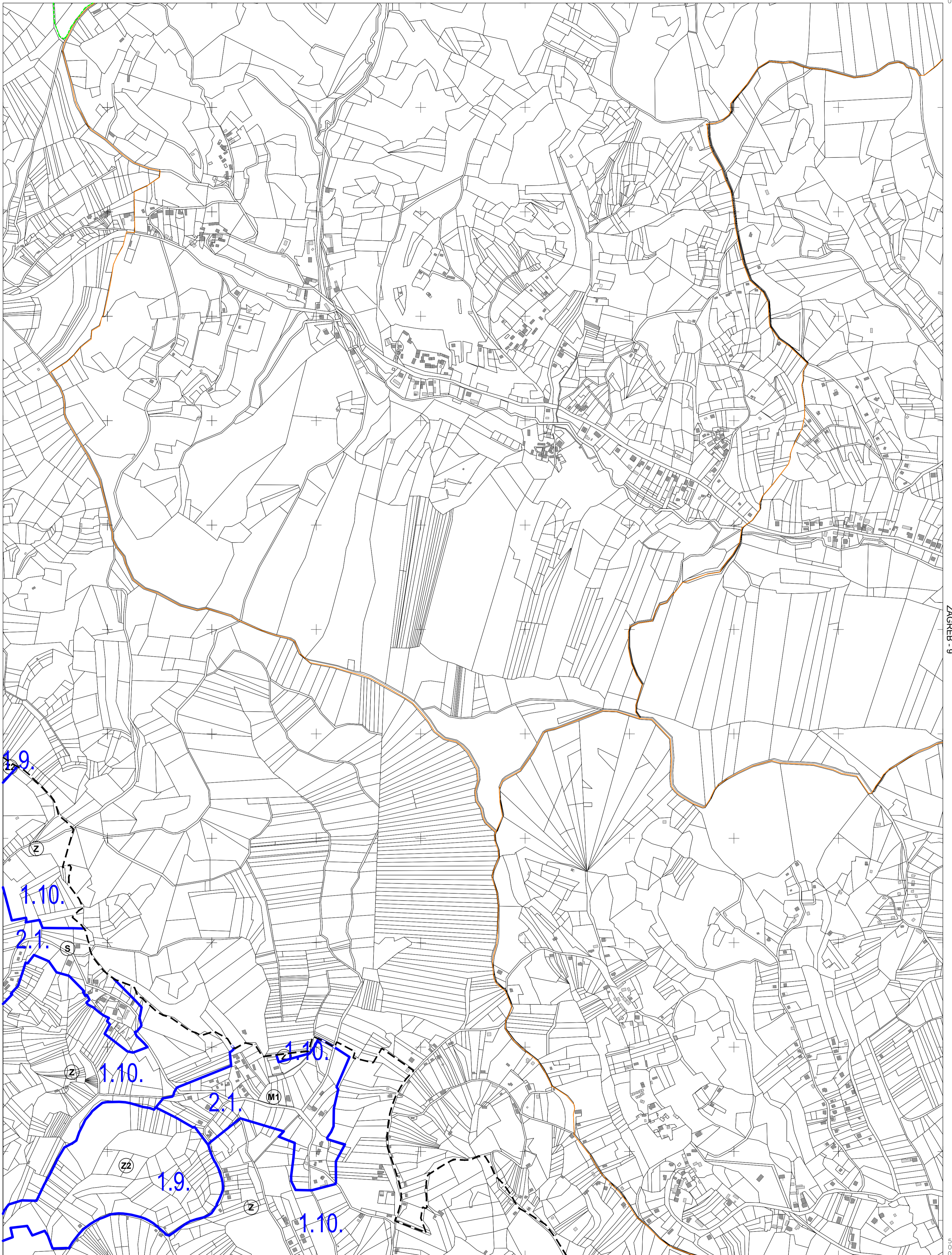
5  
 082  
 000  
 290



MJERILO 1:5000

ZAGREB - 7



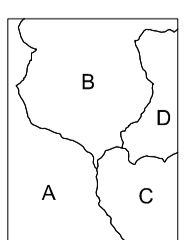


ZAGREB - 7


ZAGREB - 9

ZAGREB - 18

Izradba: Gradski ured za katastar i geodetske poslove Grada Zagreba  
 prosinac 2013.



KATASTARSKE OPĆINE:  
 A - Čučerje  
 B - Goranec  
 C - Đurđekovec  
 D - Vugrovec



IZMJERA:  
 A - tahimetrija, ortogonal  
 B - fotogrametrija  
 C - komasacija  
 D - grafička

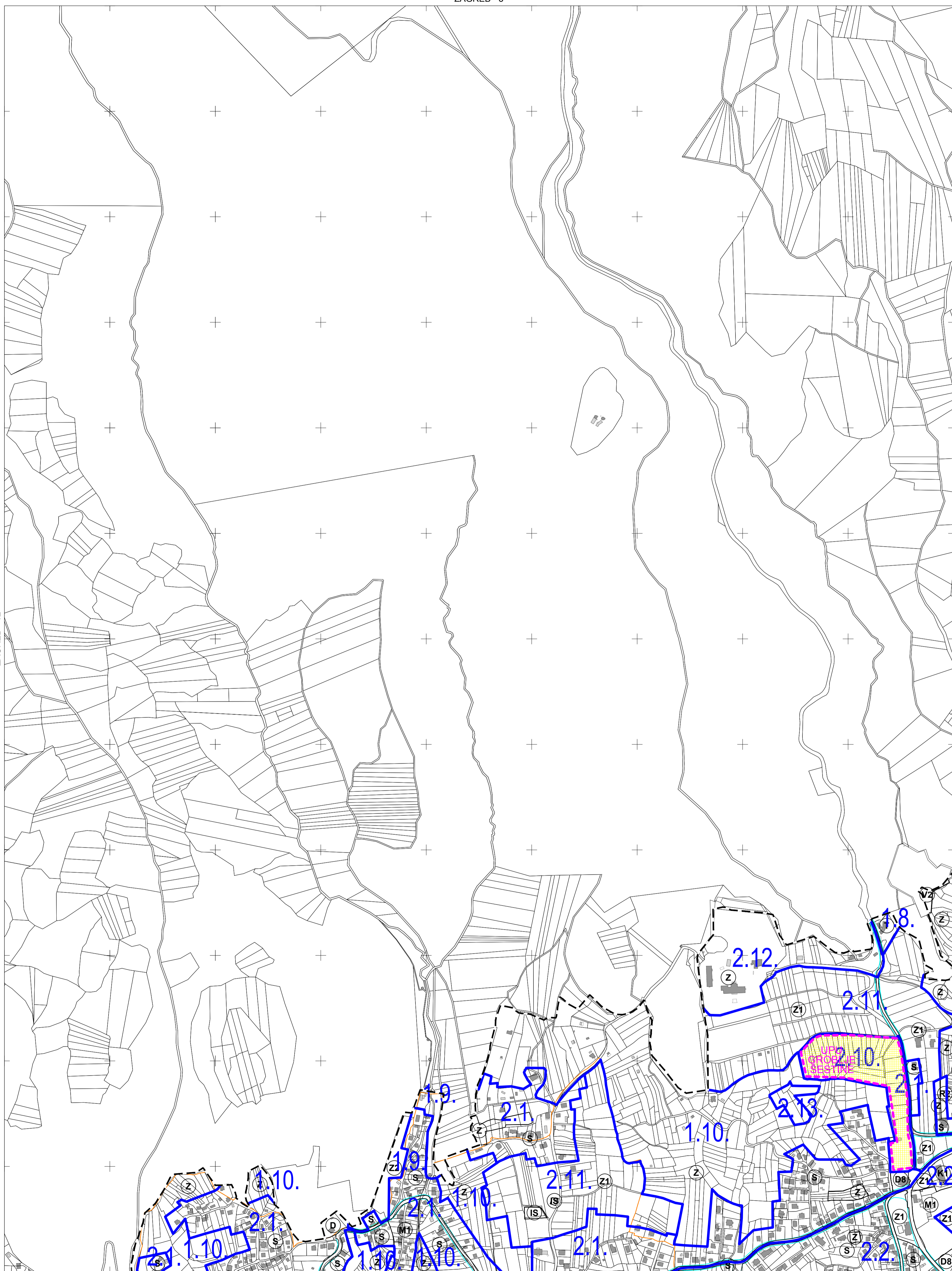


MJERILO 1:5000



ZAGREB - 12

ZAGREB - 14

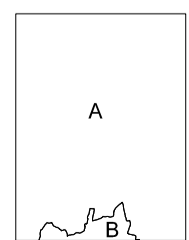


5  
572  
000

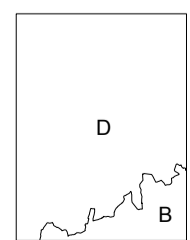
ZAGREB - 23

Izradba: Gradski ured za katastar i geodetske poslove Grada Zagreba  
prosinac 2013.

5  
079  
000



KATASTARSKE OPĆINE:  
A - Sestine  
B - Mikulici



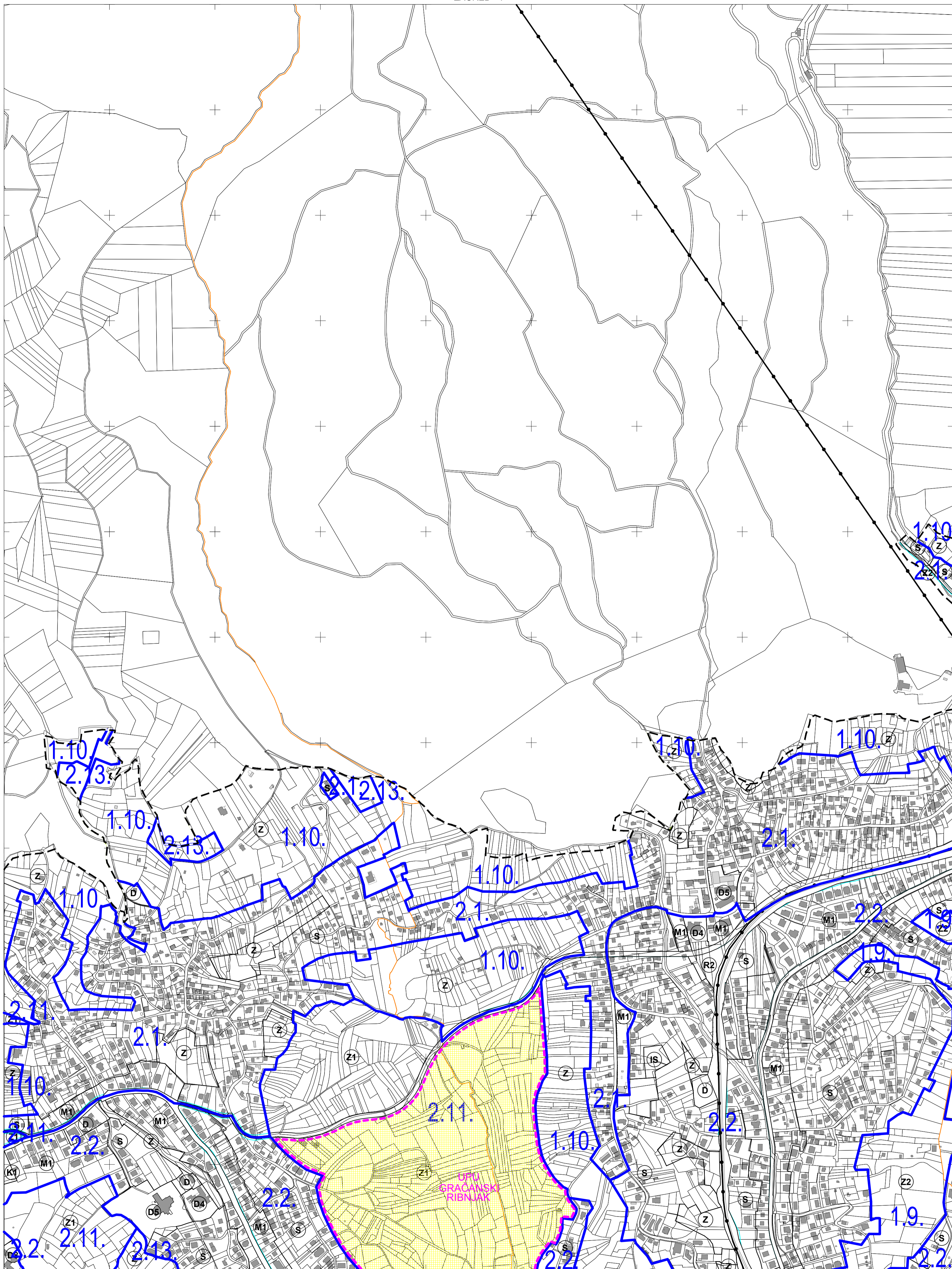
IZMJERA:  
A - tahimetrija, ortogonal  
B - fotogrametrija  
C - komasacija  
D - grafička



MJERILO 1:5000

ZAGREB - 13

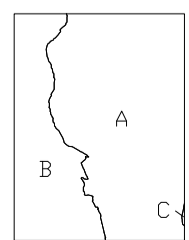




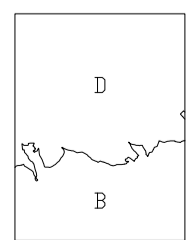
5 574 260

ZAGREB - 24

Izradba: Gradski ured za katastar i geodetske poslove Grada Zagreba  
 prosinac 2013.



KATASTARSKE OPĆINE:  
 A - Gračani  
 B - Šestine  
 C - Remete



IZMJERA:  
 A - tahimetrija, ortogonal  
 B - fotogrametrija  
 C - konasacija  
 D - grafička



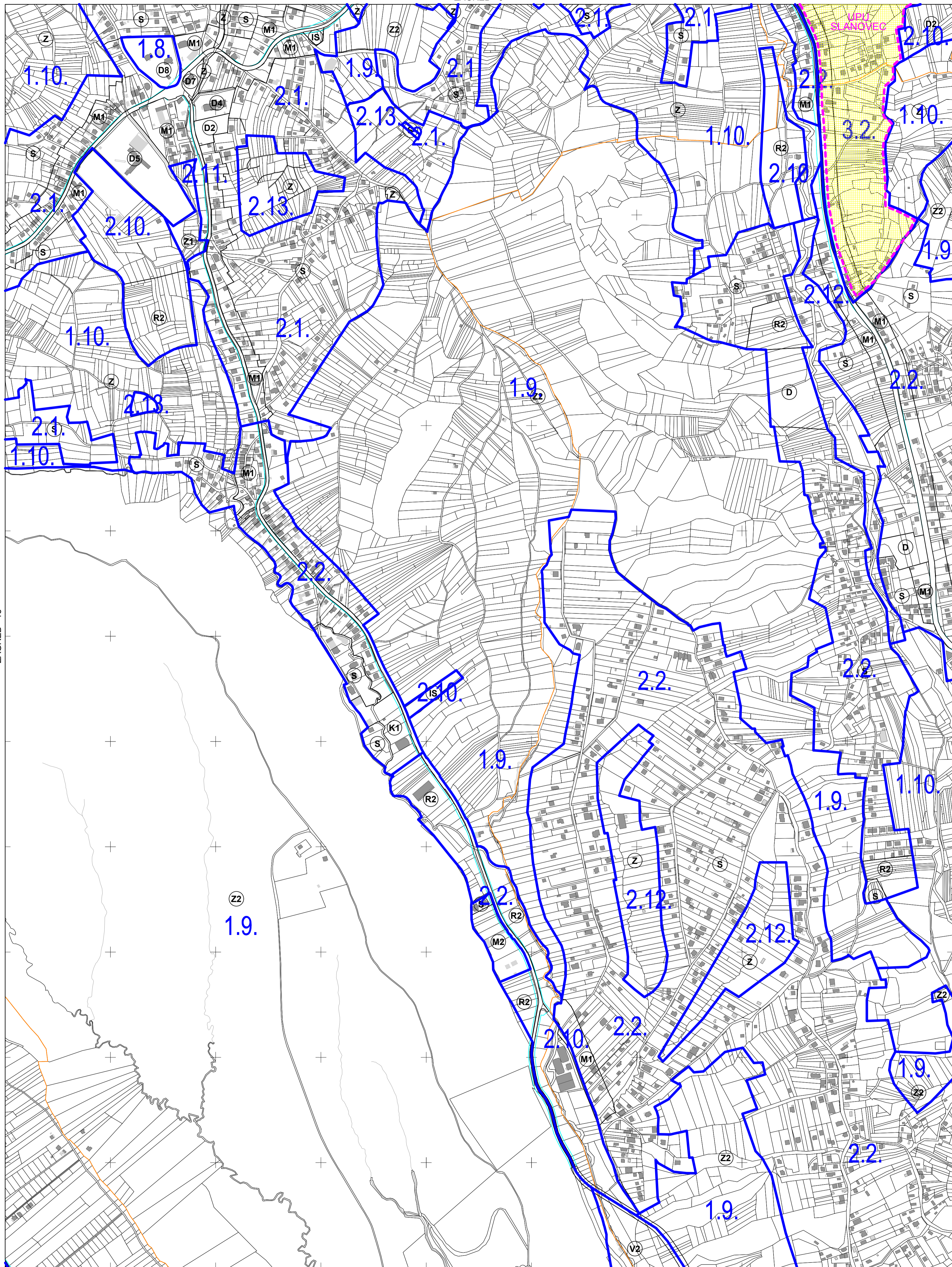
MJERILO 1:5000







ZAGREB - 6



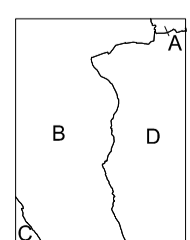
ZAGREB - 15

ZAGREB - 17

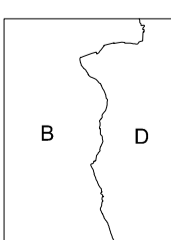
ZAGREB - 26

Izrada: Gradski ured za katastar i geodetske poslove Grada Zagreba  
 prosinac 2013.


052  
 845  
 5



KATASTARSKE OPĆINE:  
 A - Čučerje  
 B - Markuševac  
 C - Remete  
 D - Granešina



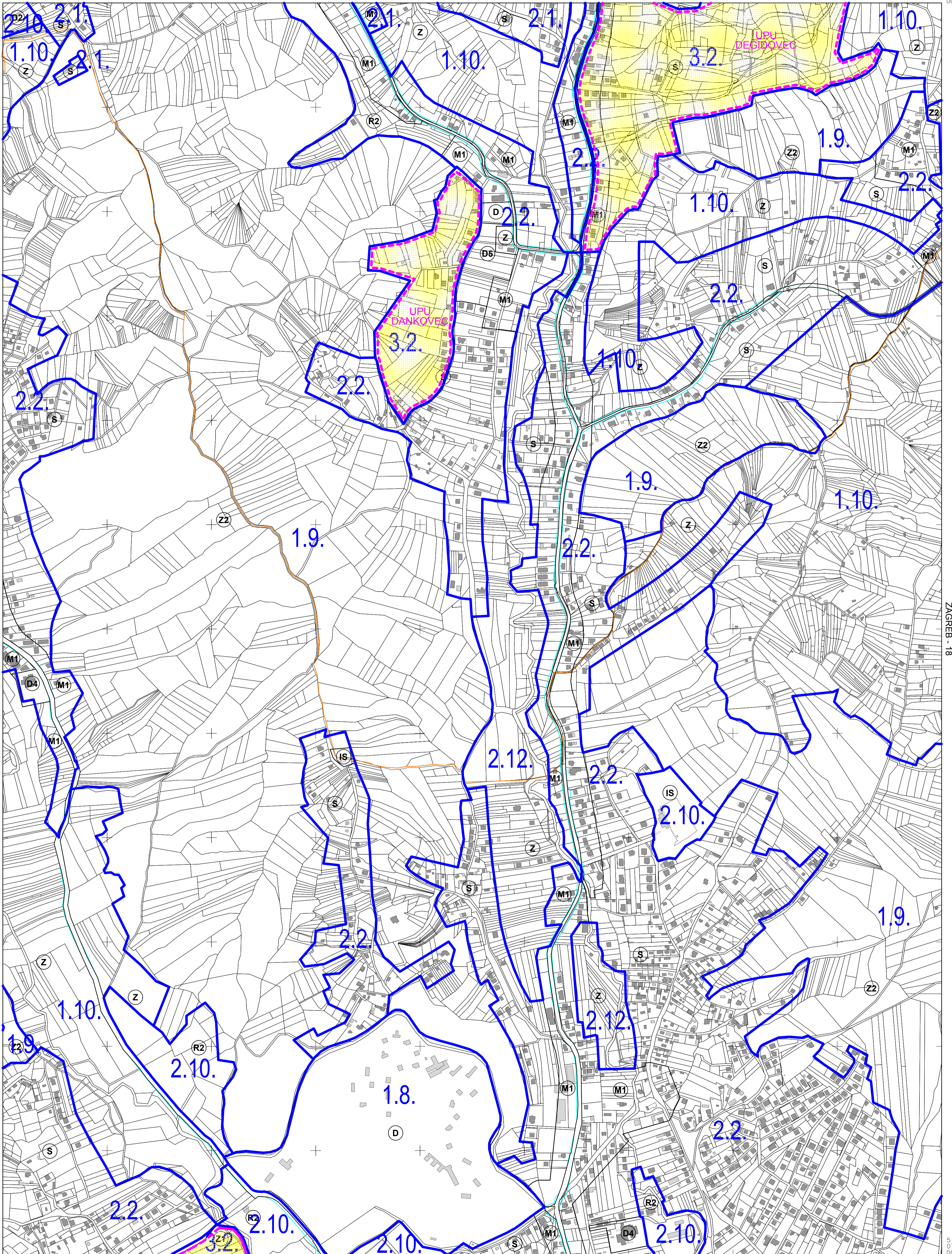
IZMJERA:  
 A - tahimetrija, ortogonal  
 B - fotogrametrija  
 C - komasacija  
 D - grafička



MJERILO 1:5000



ZAGREB - 7



ZAGREB - 16

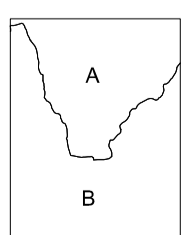
ZAGREB - 18

ZAGREB - 27

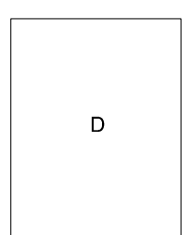
Izrada: Gradski ured za katastar i geodetske poslove Grada Zagreba  
 prosinac 2013.

000 195 5


5 079 000



KATASTARSKE OPĆINE:  
 A - Čučerje  
 B - Granešina

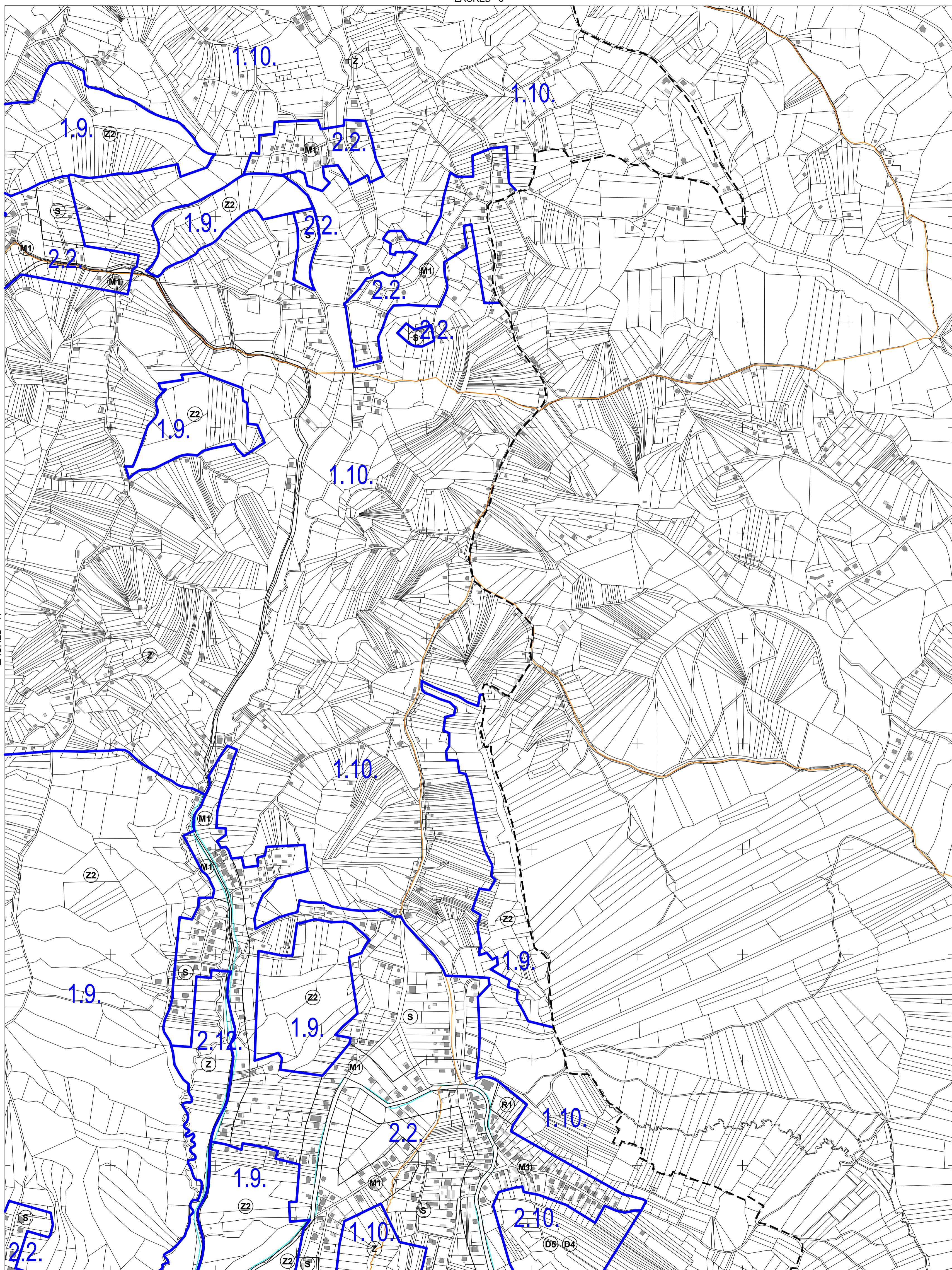


IZMJERA:  
 A - tahimetrija, ortogonal  
 B - fotogrametrija  
 C - komasacija  
 D - grafička



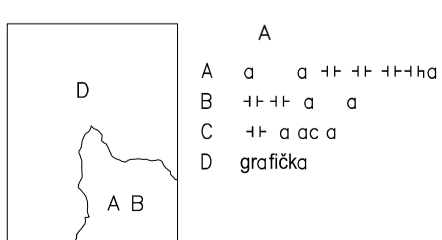
MJERILO 1:5000





ZAGREB - 17

ZAGREB - 19







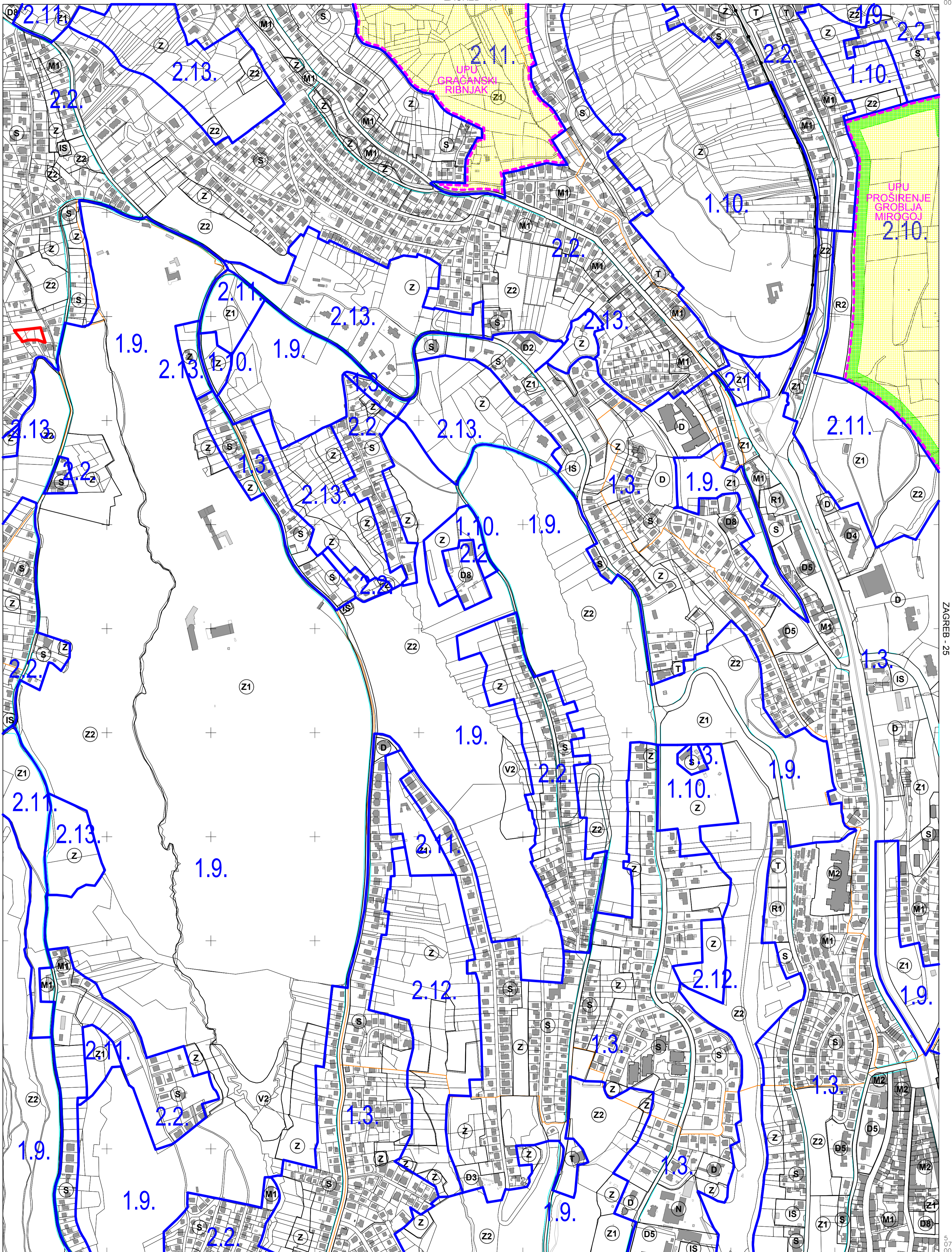








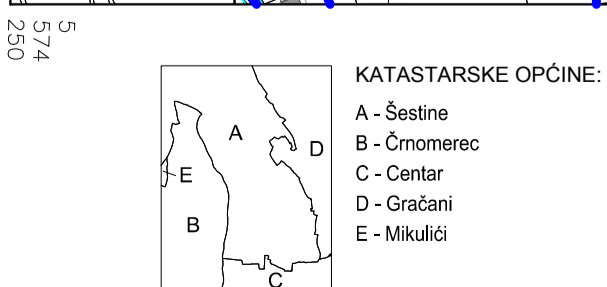






ZAGREB - 23

ZAGREB - 25

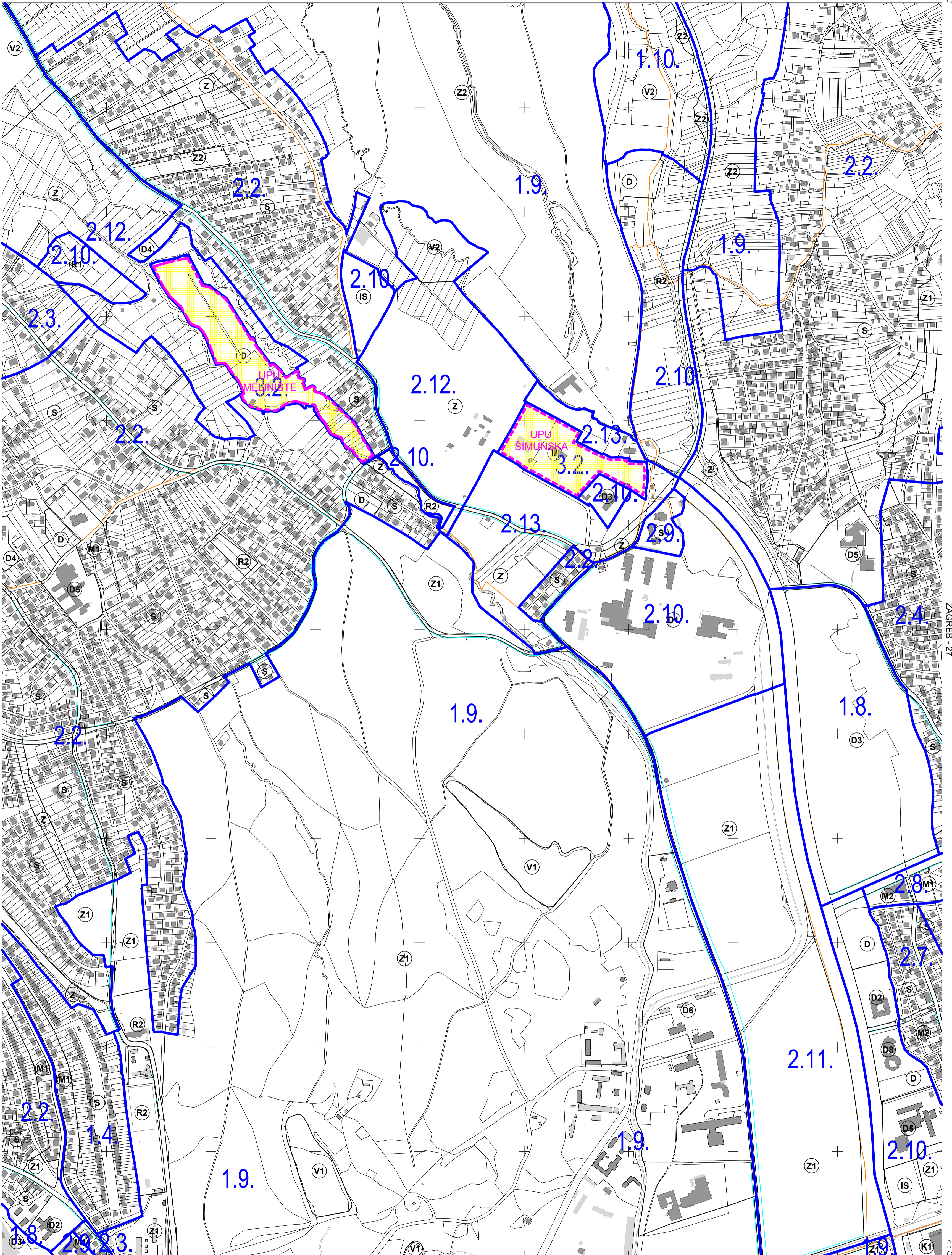


MJERILO 1:5000









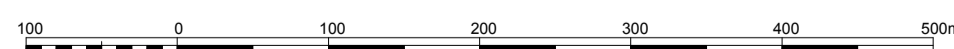
ZAGREB - 25

ZAGREB - 27

052/845 5

KATASTARSKE OPĆINE:	
A	Remete
B	Markuševac
C	Granešina
D	Dubrava
E	Maksimir
F	Peščenica

IZMJERA:	
A	tahimetrija, ortogonal
B	fotogrametrija
C	komasacija
D	grafička

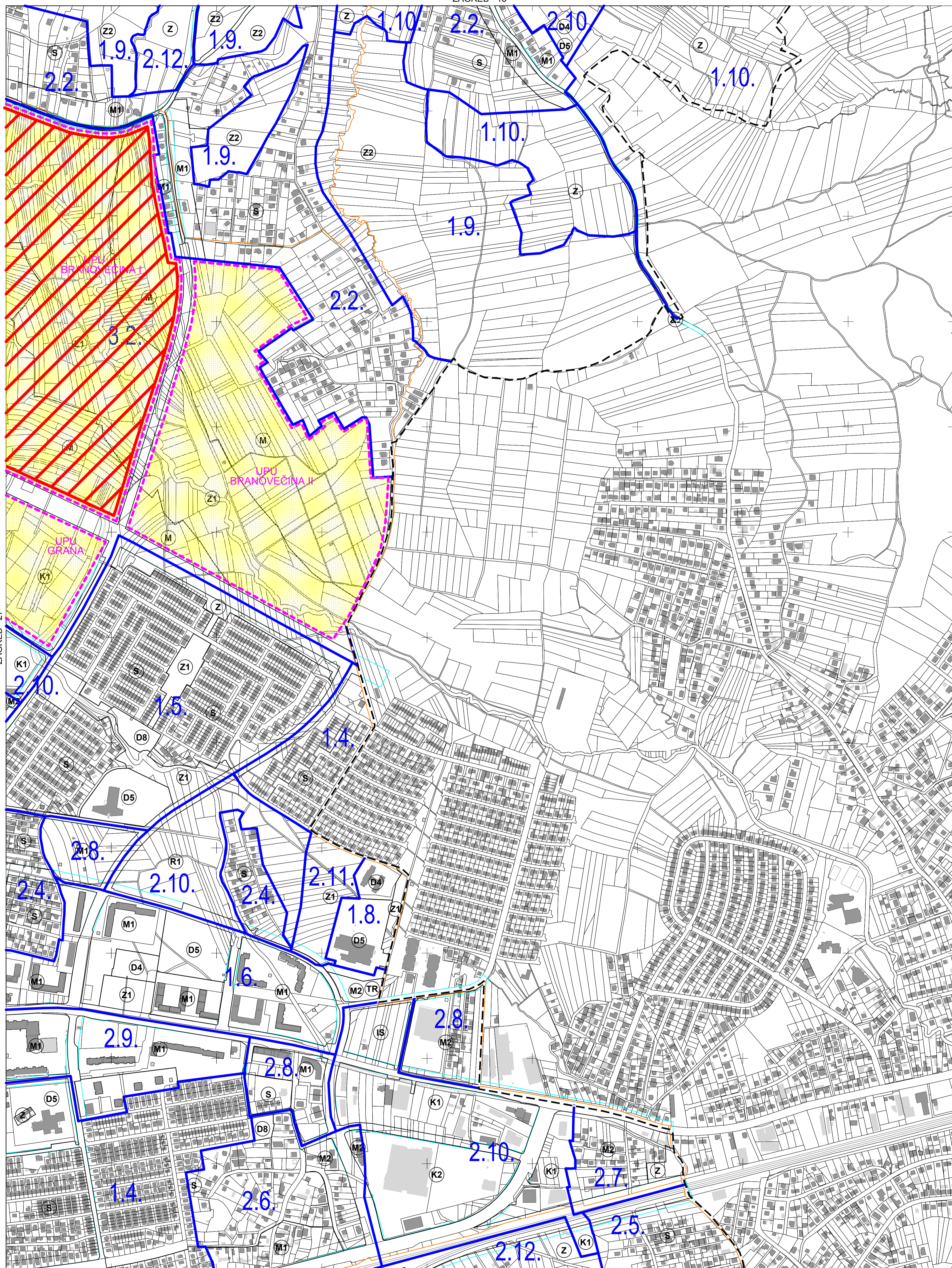


MJERILO 1:5000



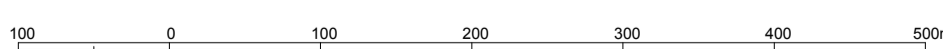







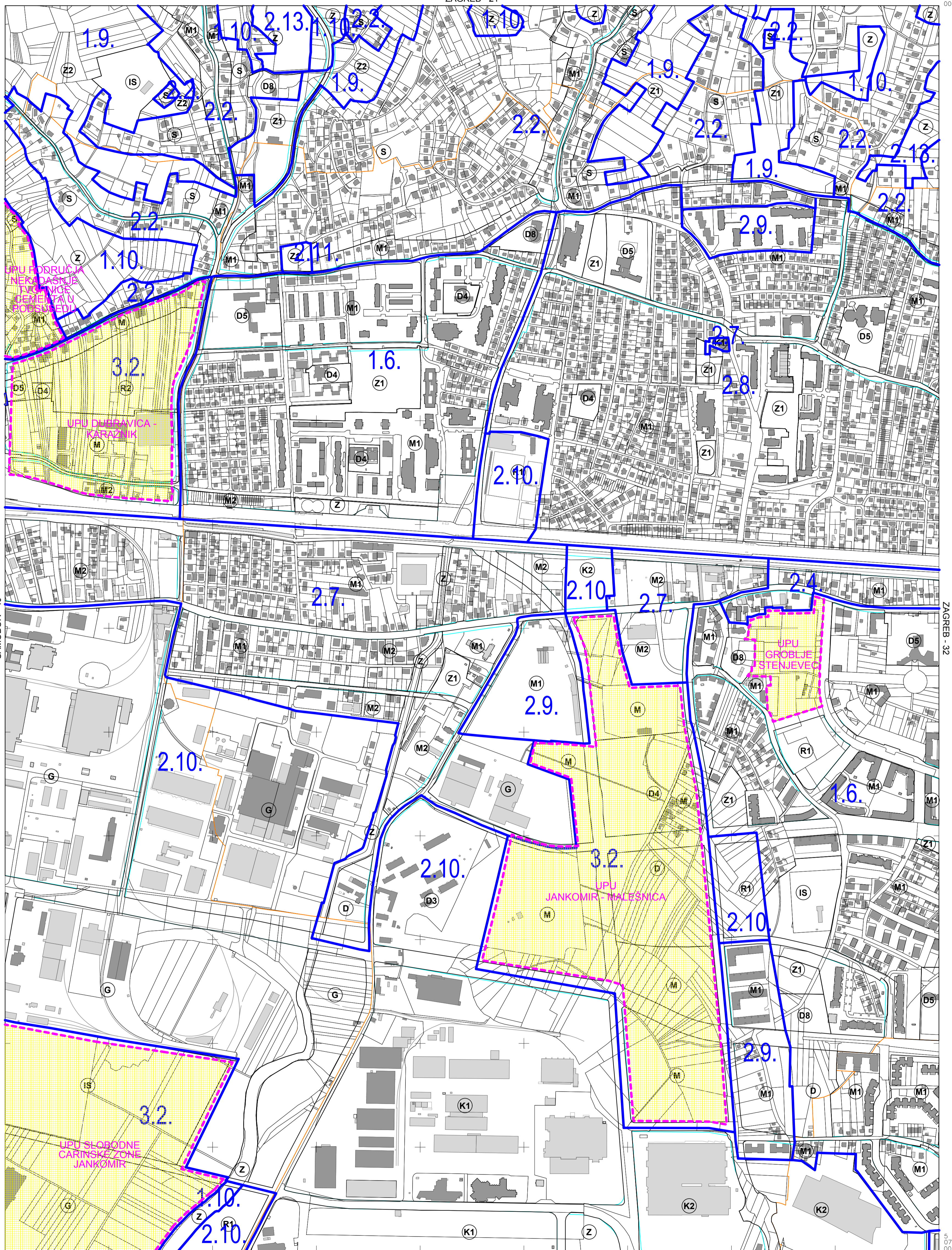
ZAGREB - 27

ZAGREB - 29



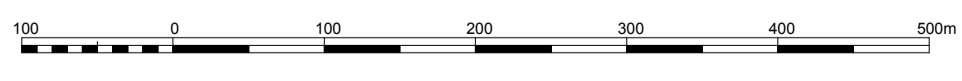

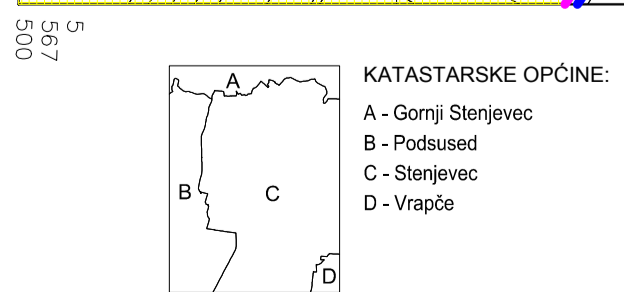
MJERILO 1:5000





SAMOBOR - 40

ZAGREB - 32



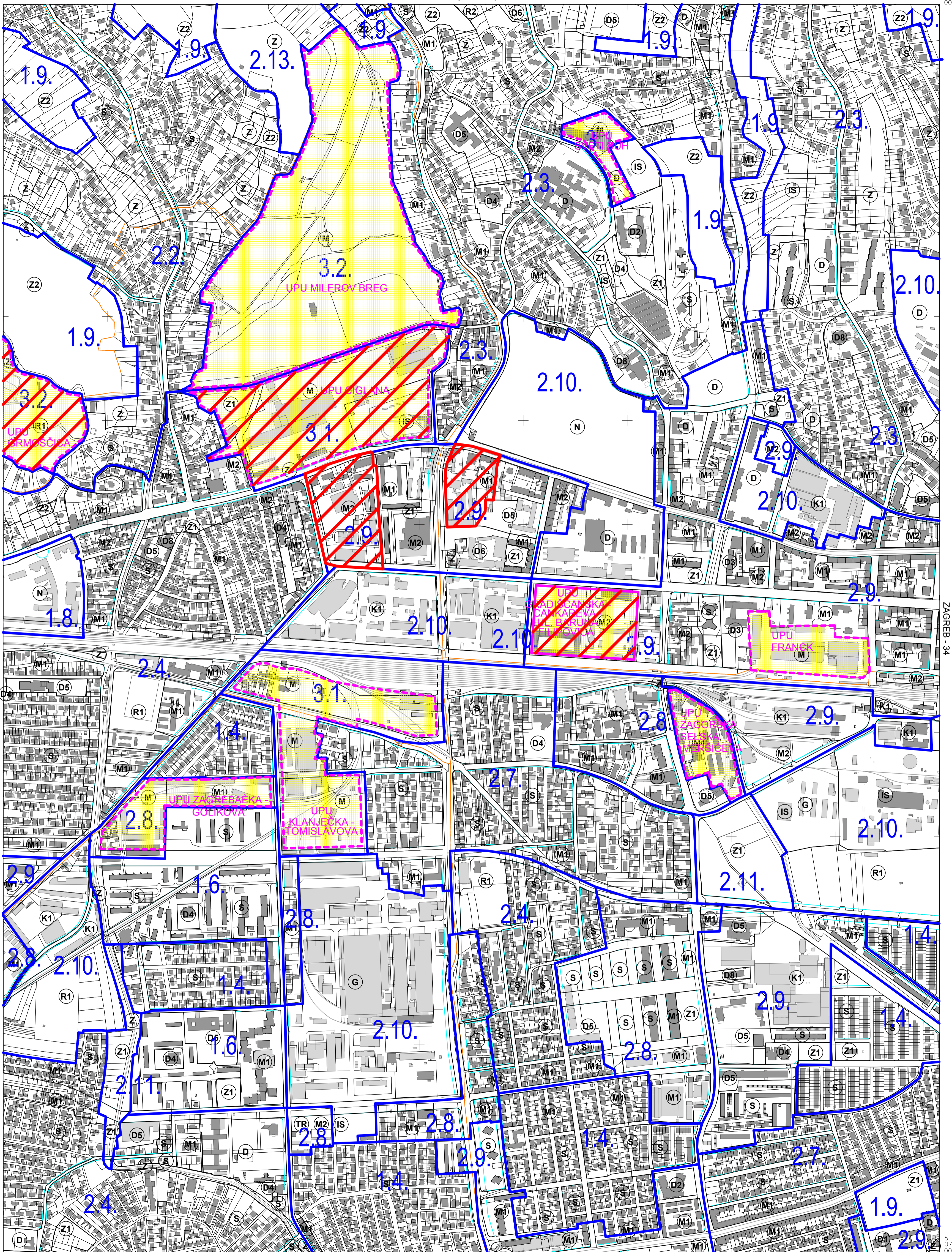
MJERILO 1:5000







ZAGREB - 23


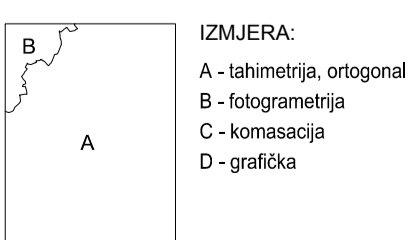
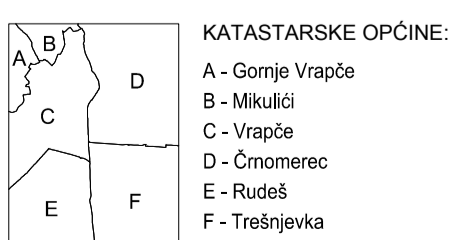


ZAGREB - 32

ZAGREB - 34

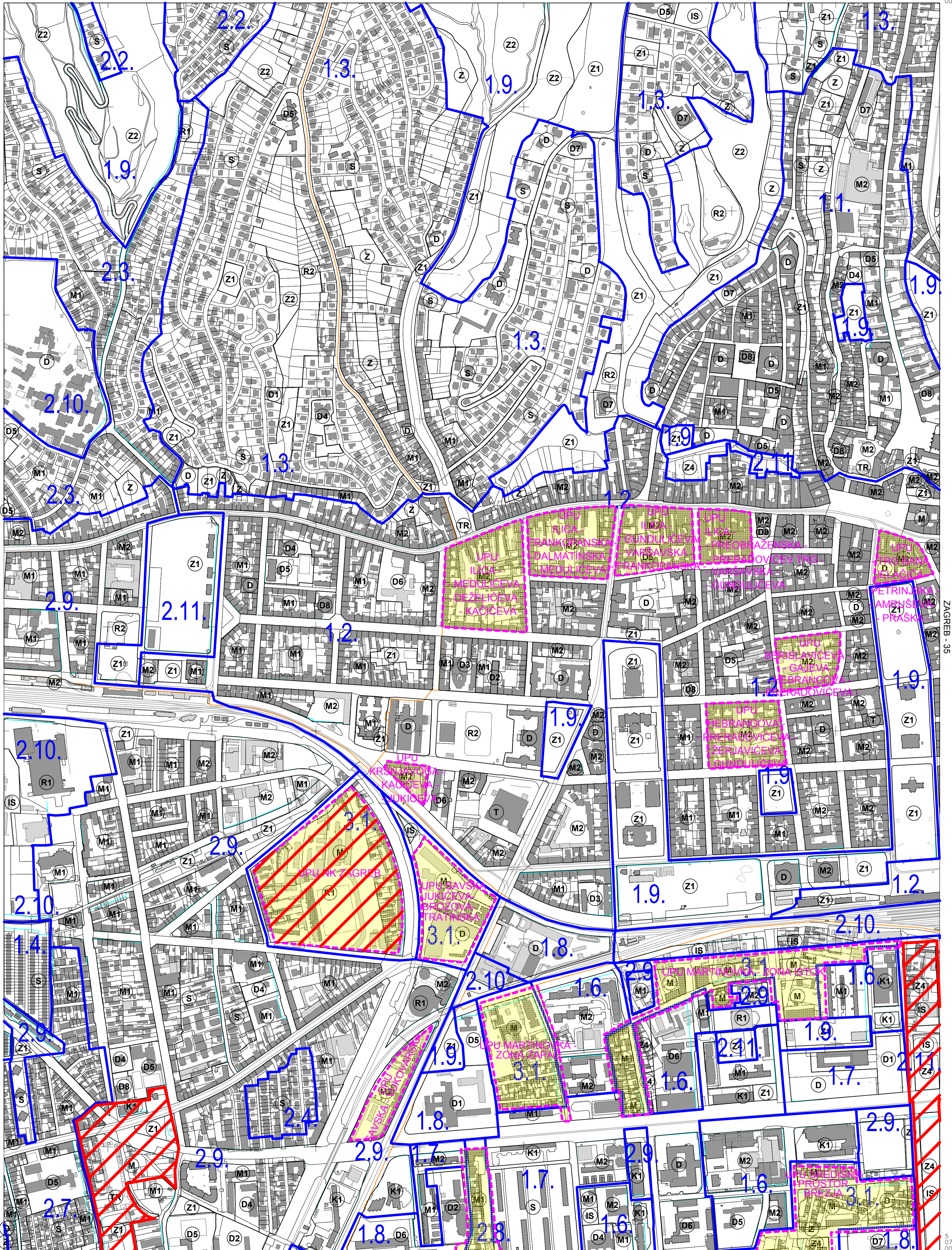
ZAGREB - 43

Izrada: Gradski ured za katastar i geodetske poslove Grada Zagreba  
 prosinac 2013.



MJERILO 1:5000





ZAGREB - 33

ZAGREB - 35

KATASTARSKE OPĆINE:

A	B
C	D

A - Čnomerec  
 B - Centar  
 C - Trešnjevka  
 D - Trnje

IZMJERA:

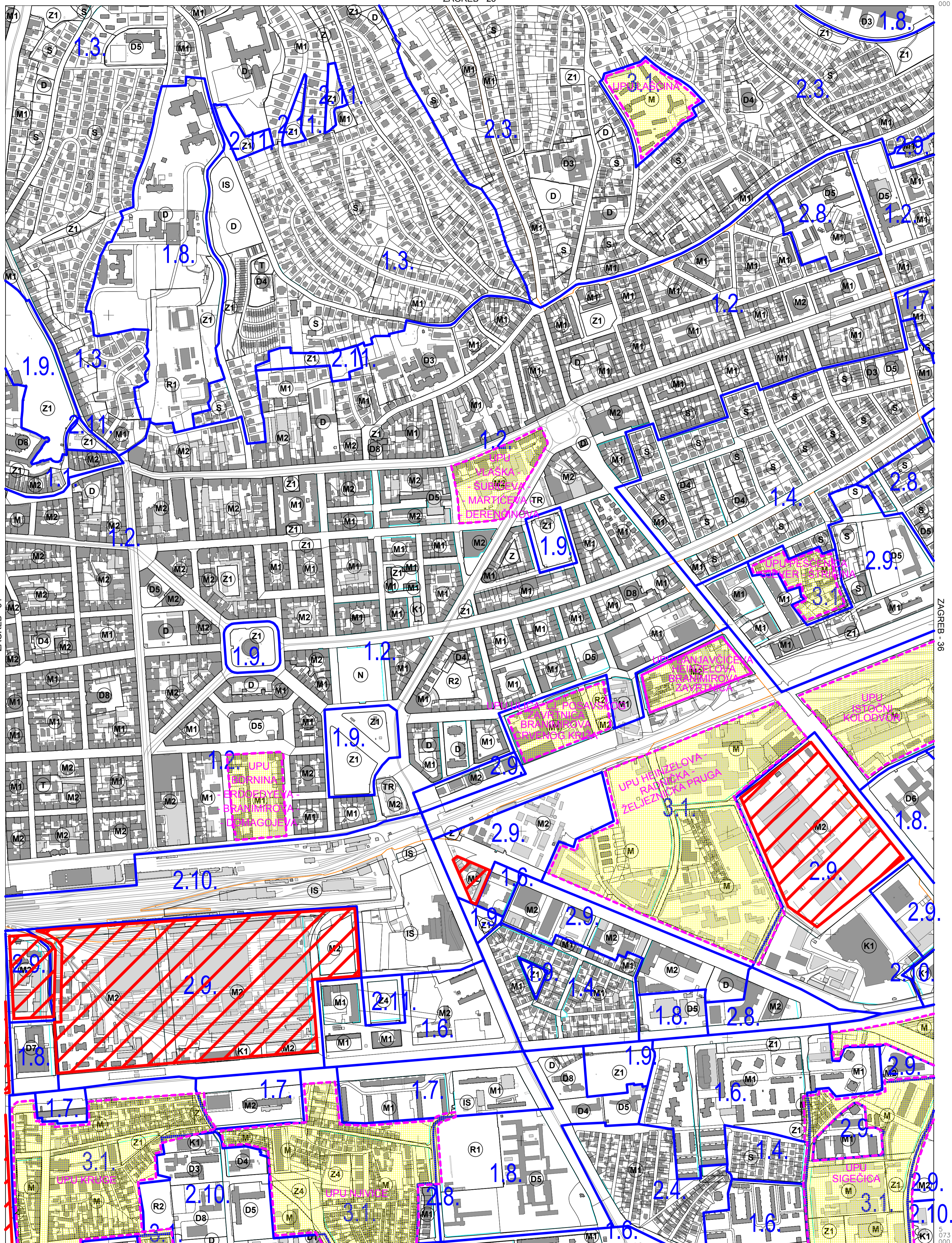
A
---

A - tahimetrija, ortogonal  
 B - fotogrametrija  
 C - komasacija  
 D - grafička



MJERILO 1:5000




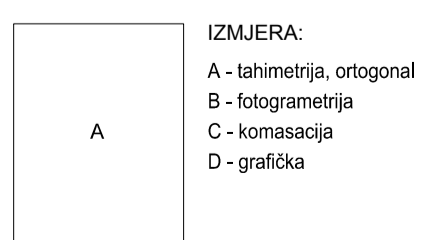
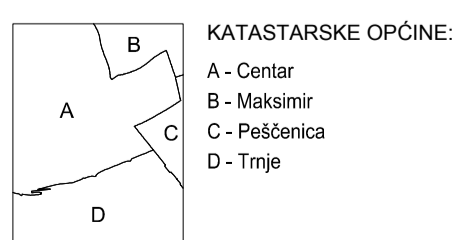


ZAGREB - 34

ZAGREB - 36

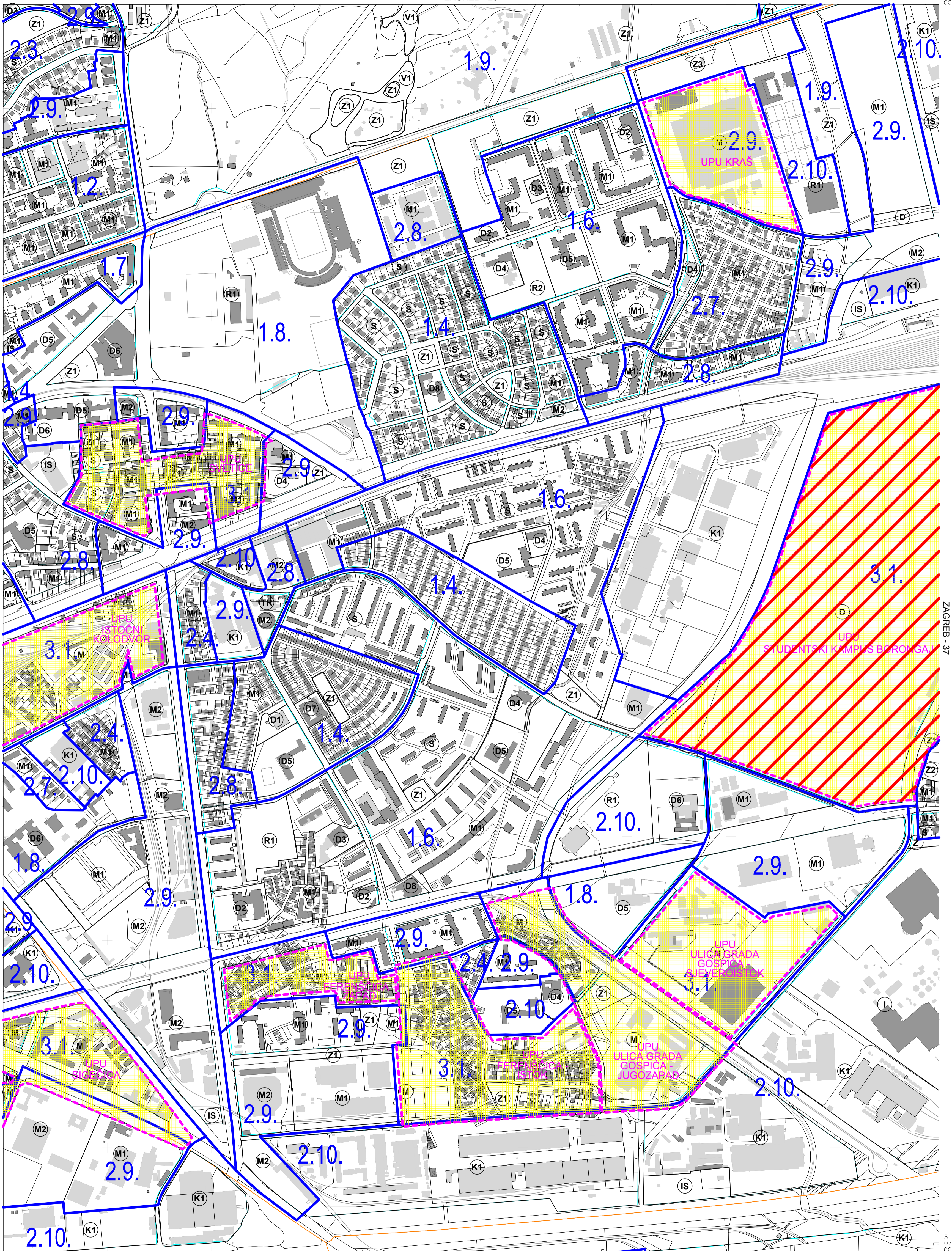
005 945 5

5 073 000



MJERILO 1:5000





ZAGREB - 35

ZAGREB - 37

05/2  
 8/25

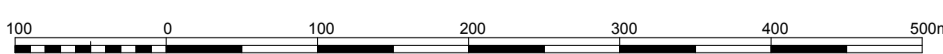
5 073 000

KATASTARSKE OPĆINE:

A	A - Maksimir
B	B - Peščenica
C	C - Trnje
D	D - Žitnjak

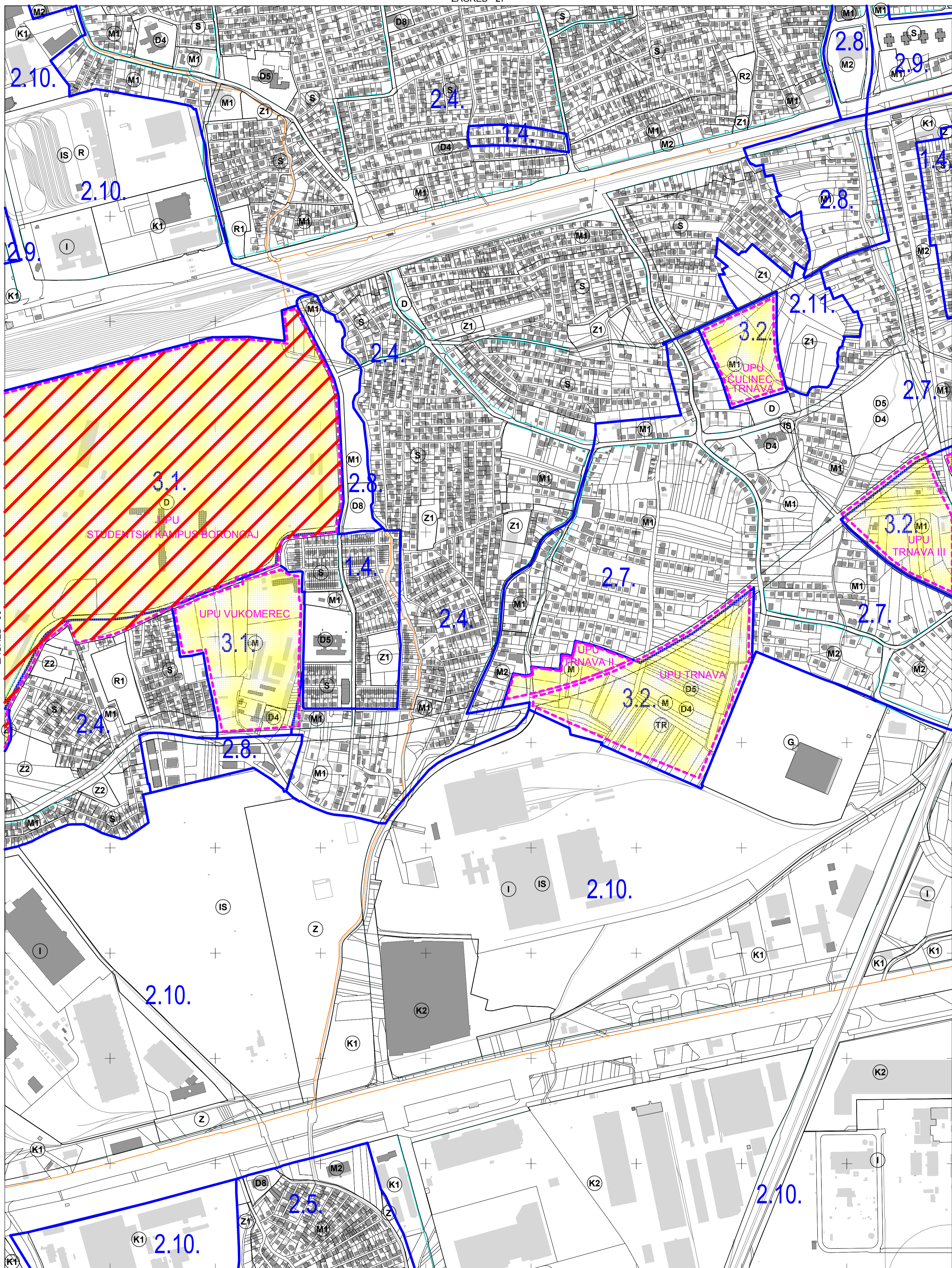
IZMJERA:

A	A - tahimetrija, ortogonal
B	B - fotogrametrija
C	C - komasacija
D	D - grafička



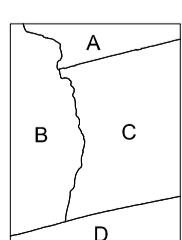
MJERILO 1:5000






ZAGREB - 36

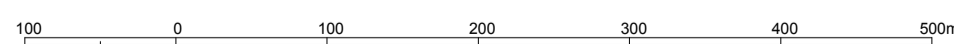
ZAGREB - 38



KATASTRARSKE OPĆINE:  
 A - Dubrava  
 B - Peščenica  
 C - Resnik  
 D - Žitnjak

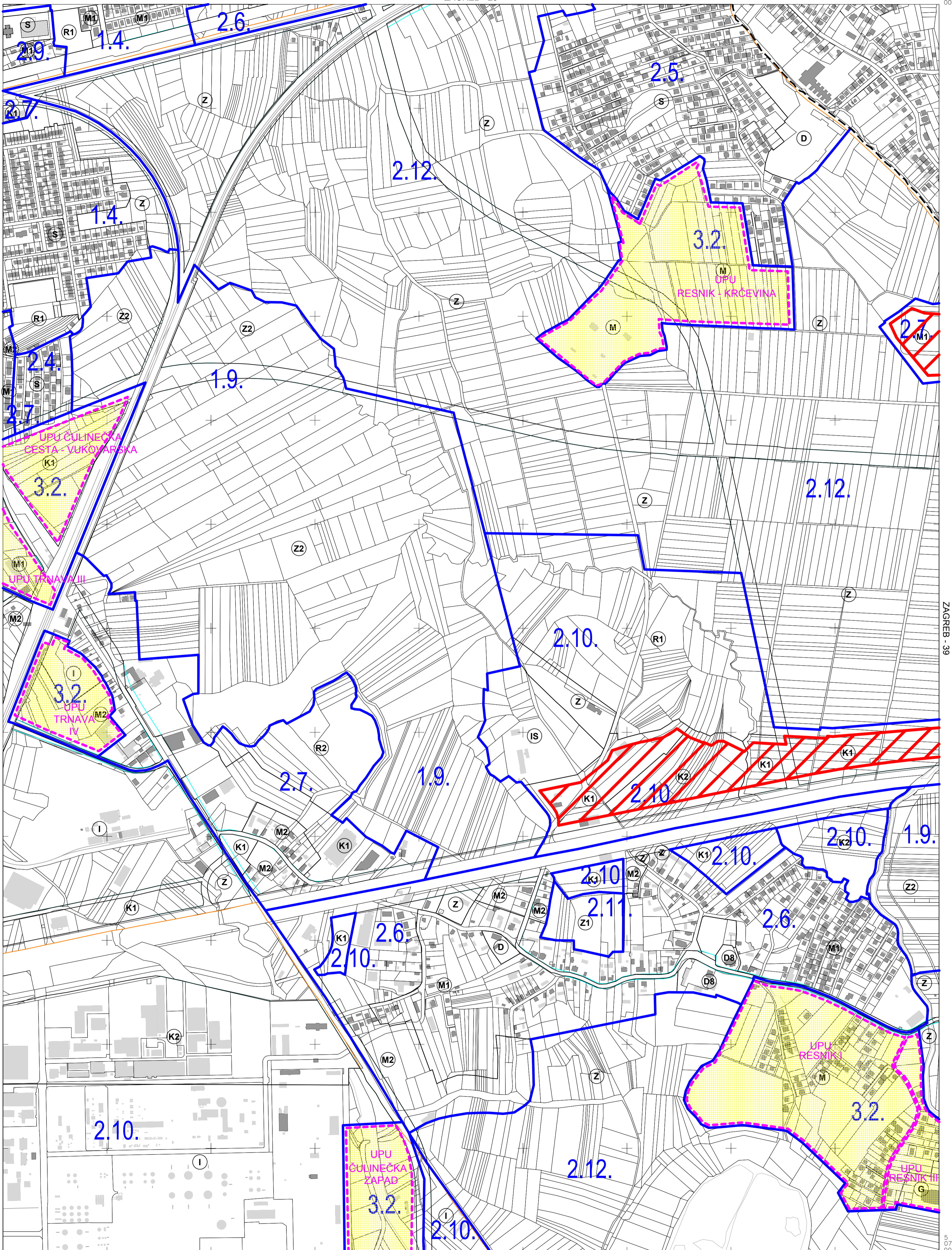


IZMJERA:  
 A - lahimetrija, ortogonal  
 B - fotogrametrija  
 C - komasacija  
 D - grafička




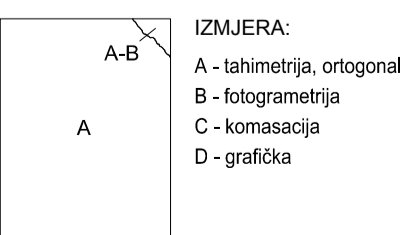
MJERILO 1:5000





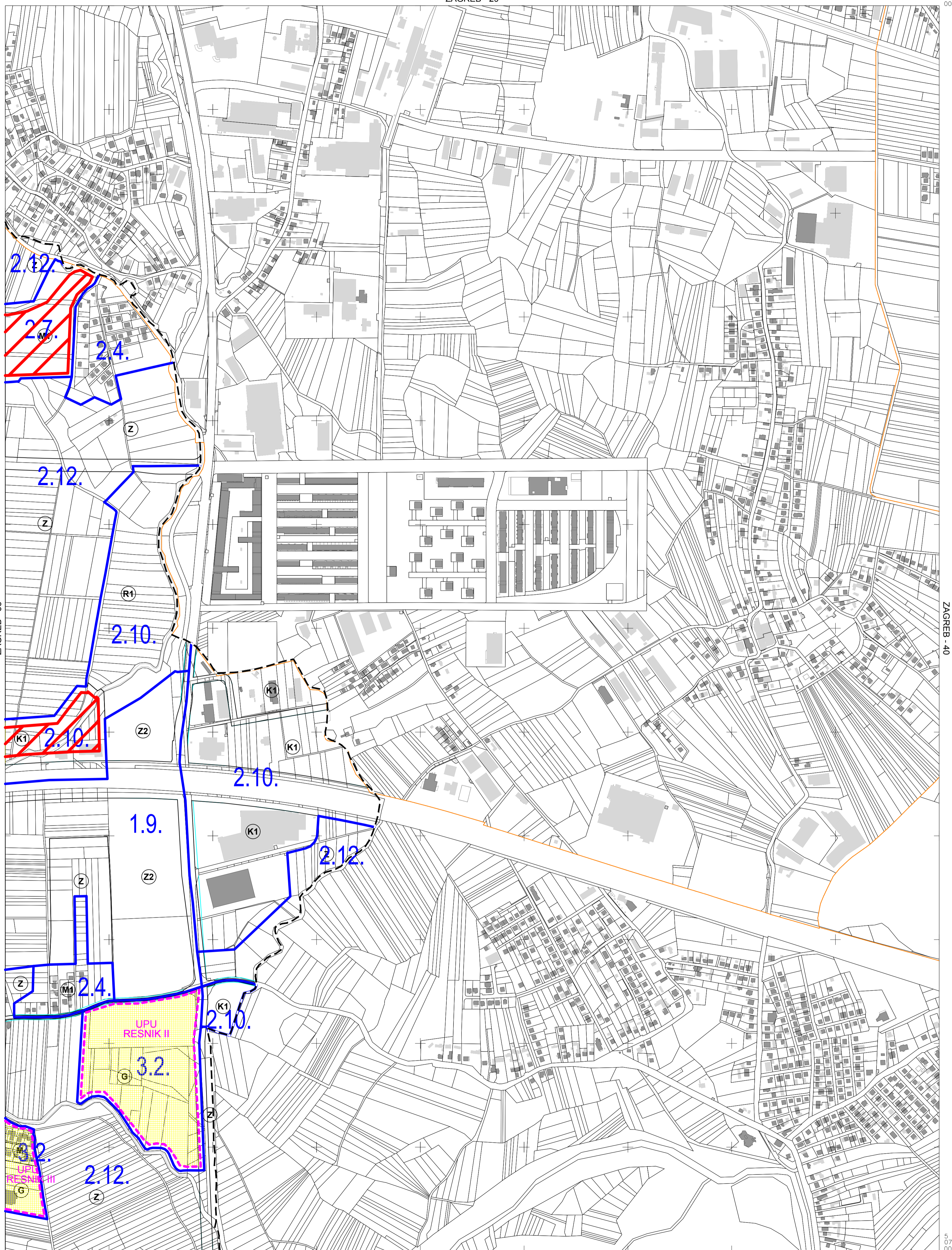
ZAGREB - 37

ZAGREB - 39



MJERILO 1:5000

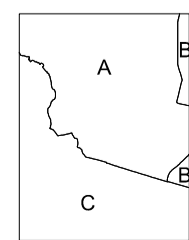




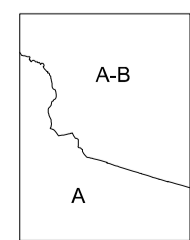
005 596 5

ZAGREB - 49

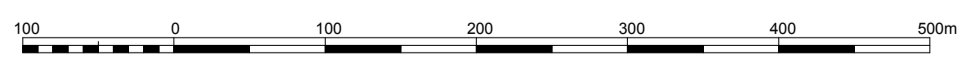
Izrada: Gradski ured za katastar i geodetske poslove Grada Zagreba  
 prosinac 2013.



KATASTARSKE OPĆINE:  
 A - Sesvete  
 B - Sesvetski Kraljevec  
 C - Resnik

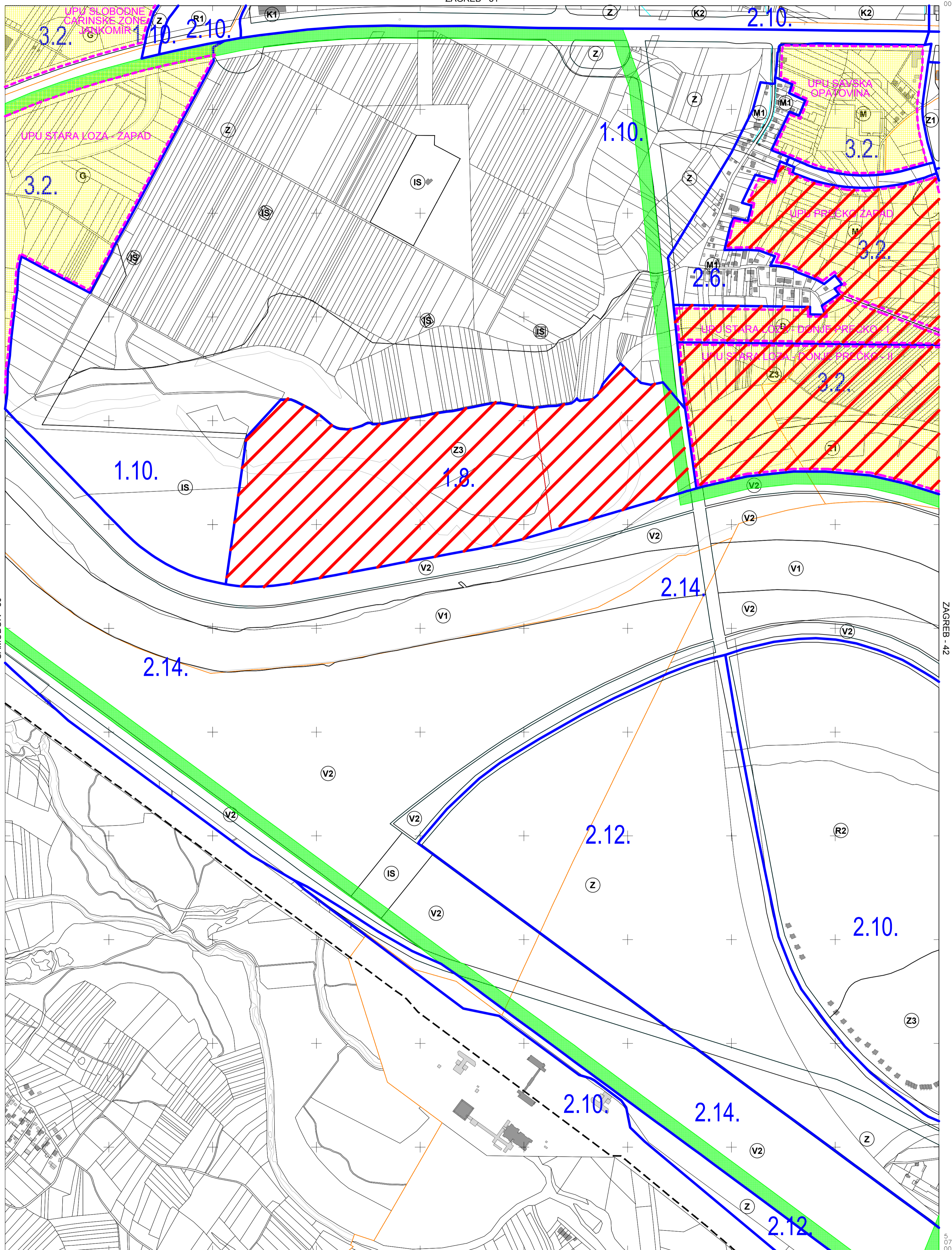


IZMJERA:  
 A - tahimetrija, ortogonal  
 B - fotogrametrija  
 C - komasacija  
 D - grafička



MJERILO 1:5000



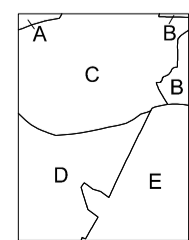


SAMOBOR - 50

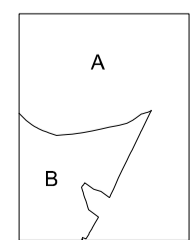
ZAGREB - 42

VELIKA GORICA - 1

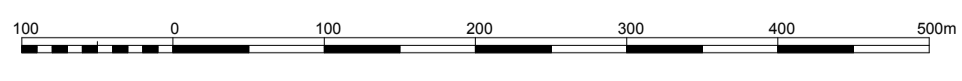
Izrada: Gradski ured za katastar i geodetske poslove Grada Zagreba  
 prosinac 2013.



KATASTARSKE OPĆINE:  
 A - Podsused  
 B - Vrapče  
 C - Stenjevec  
 D - Lučko  
 E - Blato



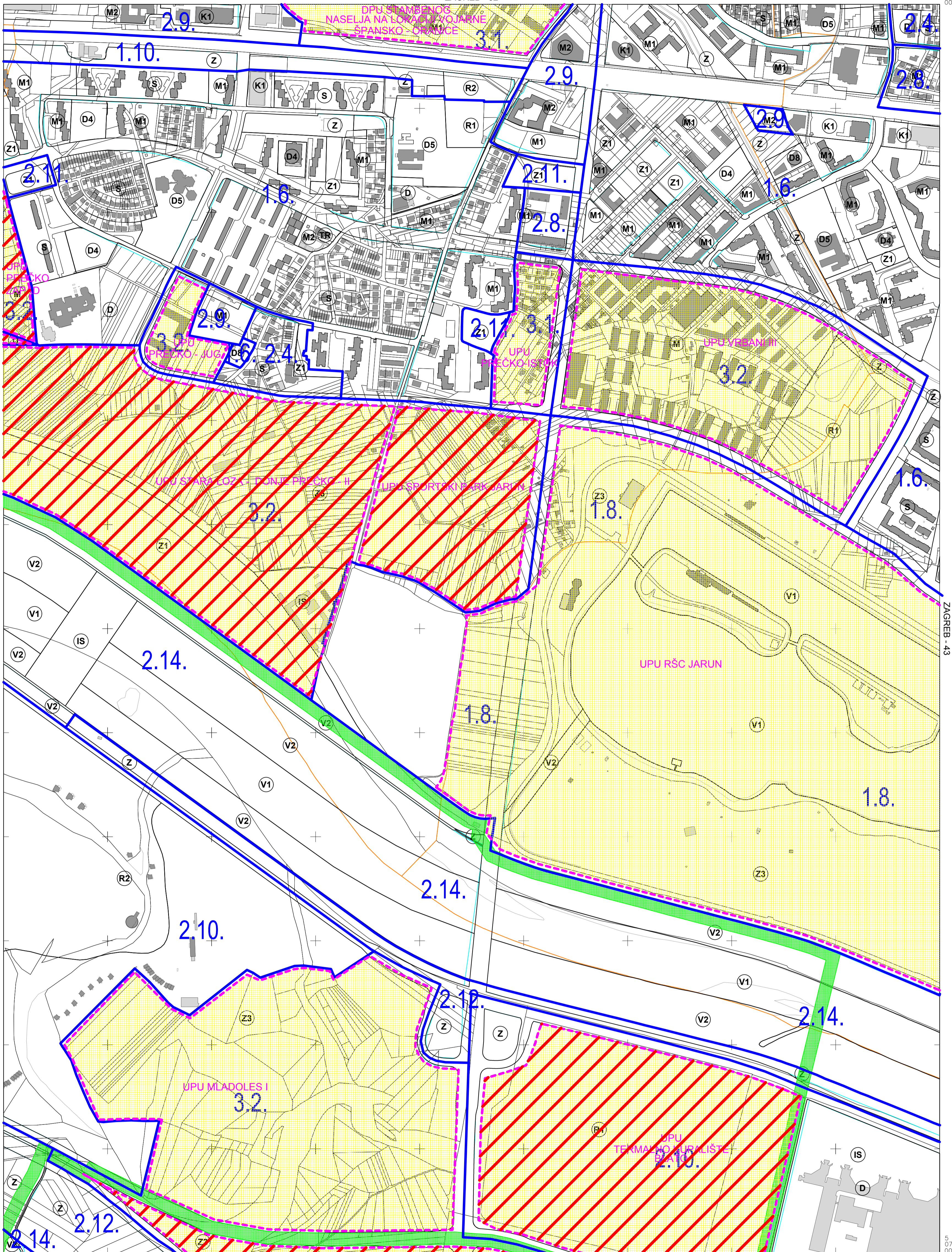
IZMJERA:  
 A - tahimetrija, ortogonal  
 B - fotogrametrija  
 C - komasacija  
 D - grafička



MJERILO 1:5000



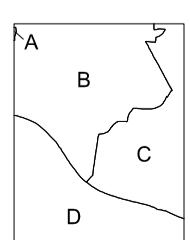
ZAGREB - 32




ZAGREB - 41

ZAGREB - 43


05/1 695 5



KATASTARSKE OPĆINE:  
 A - Stenjevec  
 B - Vrapče  
 C - Rušeš  
 D - Blato



IZMJERA:  
 A - tahimetrija, ortogonal  
 B - fotogrametrija  
 C - komasacija  
 D - grafička

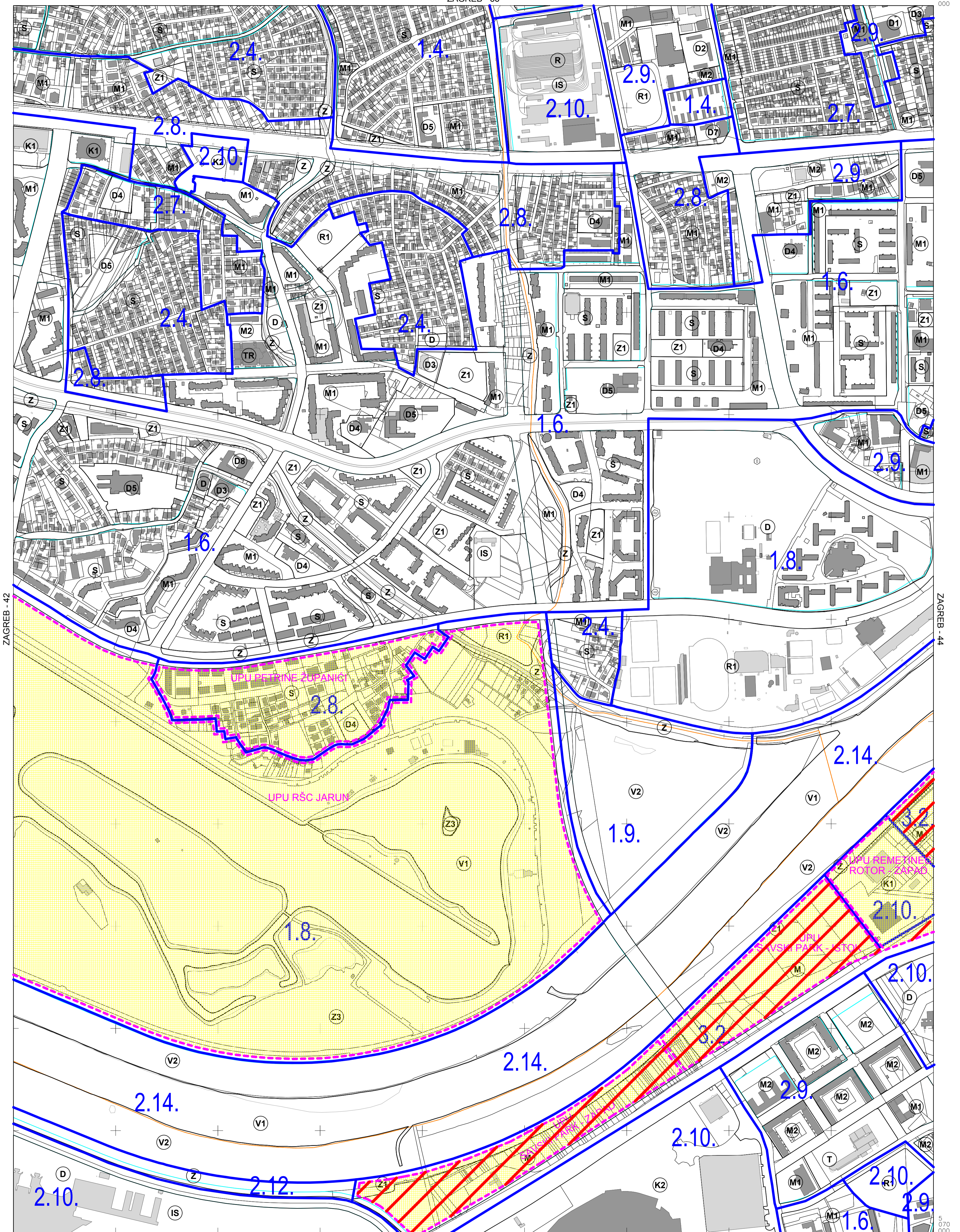


MJERILO 1:5000

Izradba: Gradski ured za katastar i geodetske poslove Grada Zagreba  
 prosinac 2013.

5 070 000 522



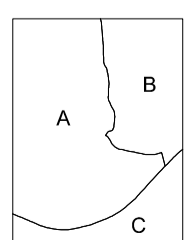


ZAGREB - 42


ZAGREB - 44

000 5 52 2


070 000 5 24 200



KATASTRARSKE OPĆINE:  
 A - Rudeš  
 B - Trešnjevka  
 C - Blato



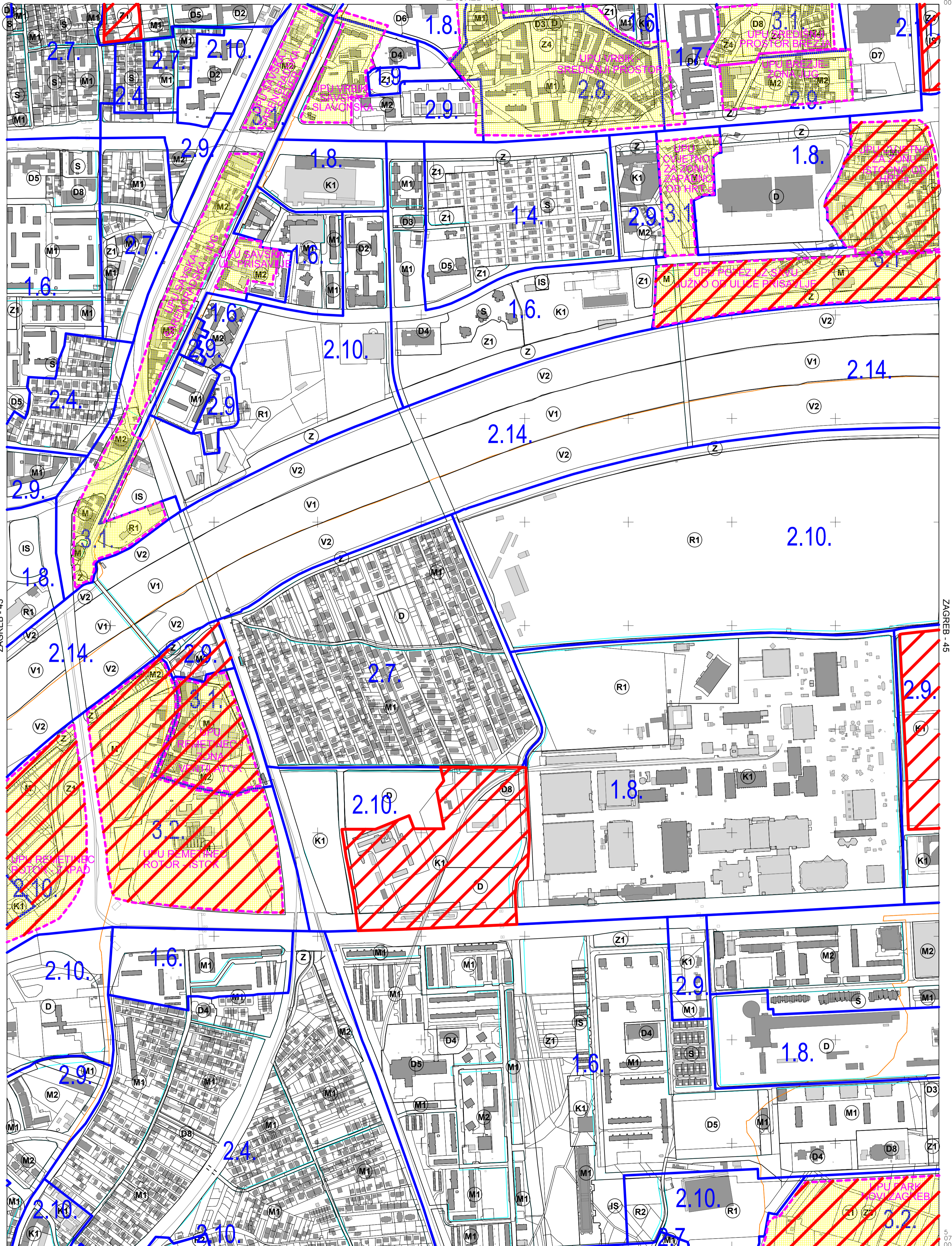
IZMJERA:  
 A - tahimetrija, ortogonal  
 B - fotogrametrija  
 C - komasacija  
 D - grafička



MJERILO 1:5000

Izradba: Gradski ured za katastar i geodetske poslove Grada Zagreba  
 prosinac 2013.





ZAGREB - 43

ZAGREB - 45

VELIKA GORICA - 4

Izradba: Gradski ured za katastar i geodetske poslove Grada Zagreba  
 prosinac 2013.

KATASTRARSKÉ OPĆINE:

A	Trešnjevka
B	Trnje
C	Blato
D	Klara
E	Zaprudski Otok

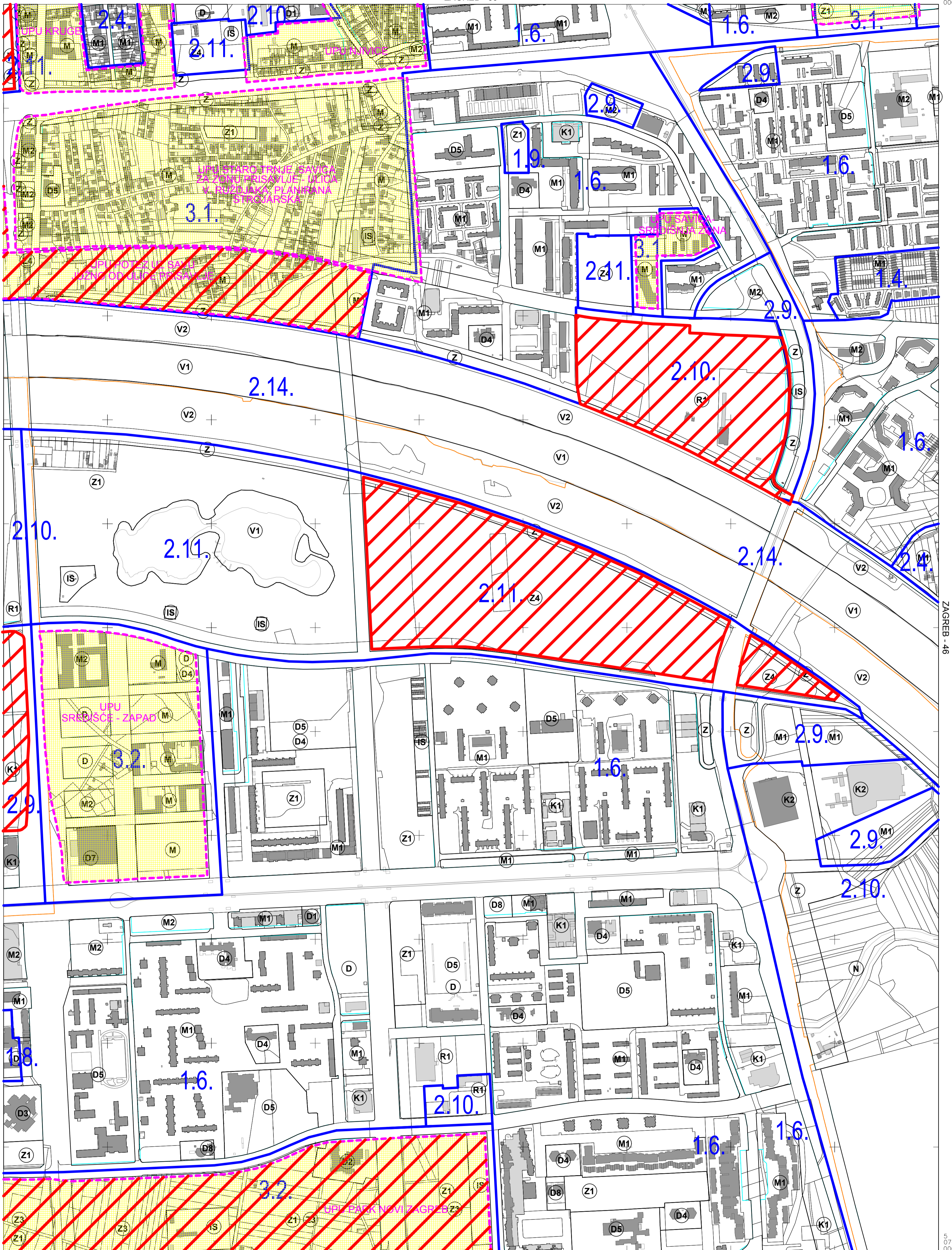
IZMJERA:

A	tahimetrija, ortogonal
B	fotogrametrija
C	komasacija
D	graficka



MJERILO 1:5000





ZAGREB - 44

ZAGREB - 46

005 945 5

5 070 000

KATASTARSKE OPĆINE:

A	Trnje
B	Žitnjak
C	Klara
D	Zapadni Otok
E	Jakuševac

IZMJERA:

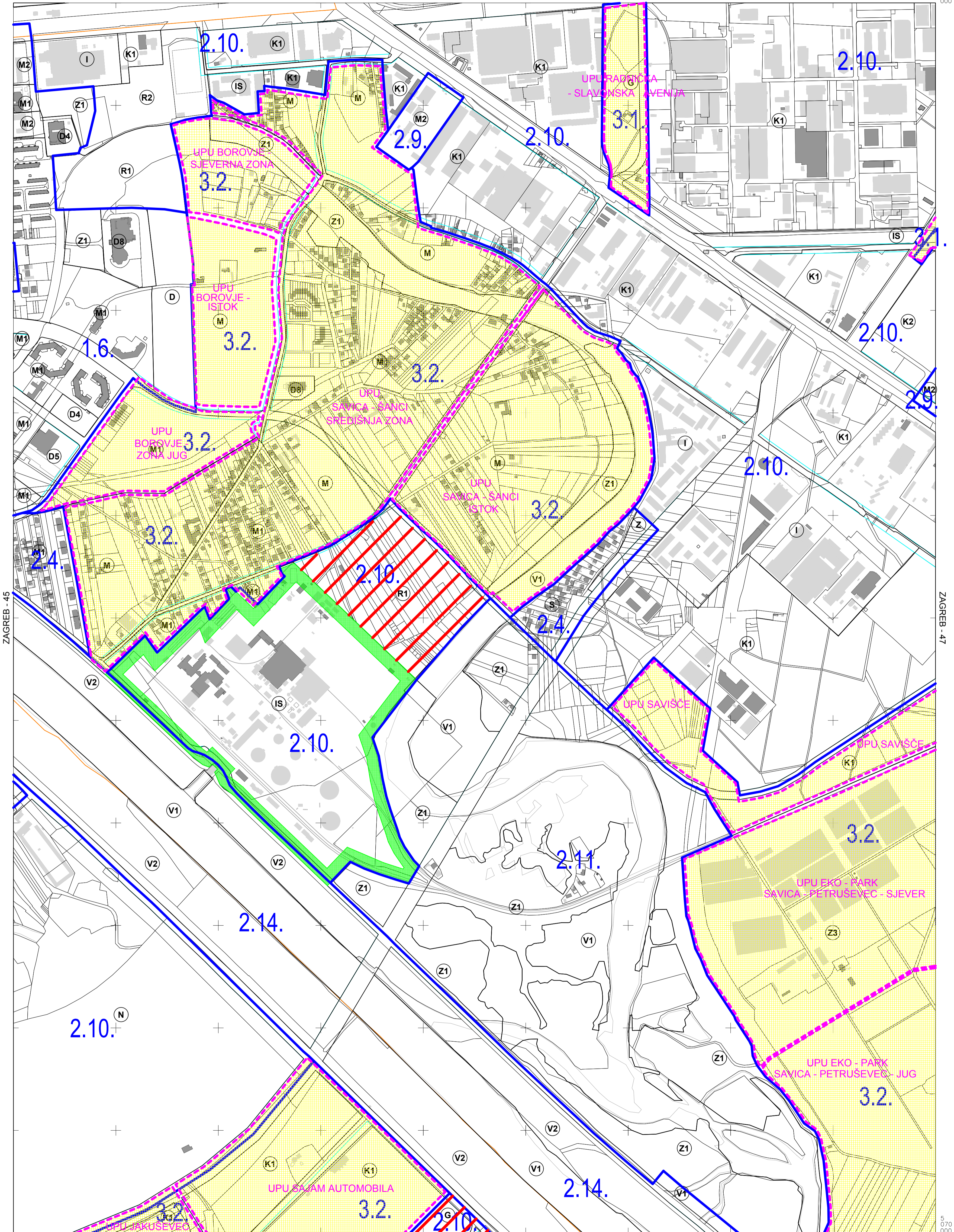
A	tahimetrija, ortogonal
B	fotogrametrija
C	komasacija
D	grafička



MJERILO 1:5000

Izradba: Gradski ured za katastar i geodetske poslove Grada Zagreba  
 prosinac 2013.

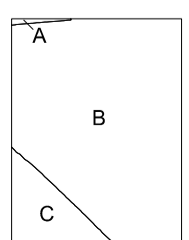




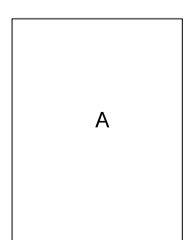
ZAGREB - 45

ZAGREB - 47


05/2015



KATASTARSKE OPĆINE:  
A - Trnje  
B - Žitnjak  
C - Jakuševac

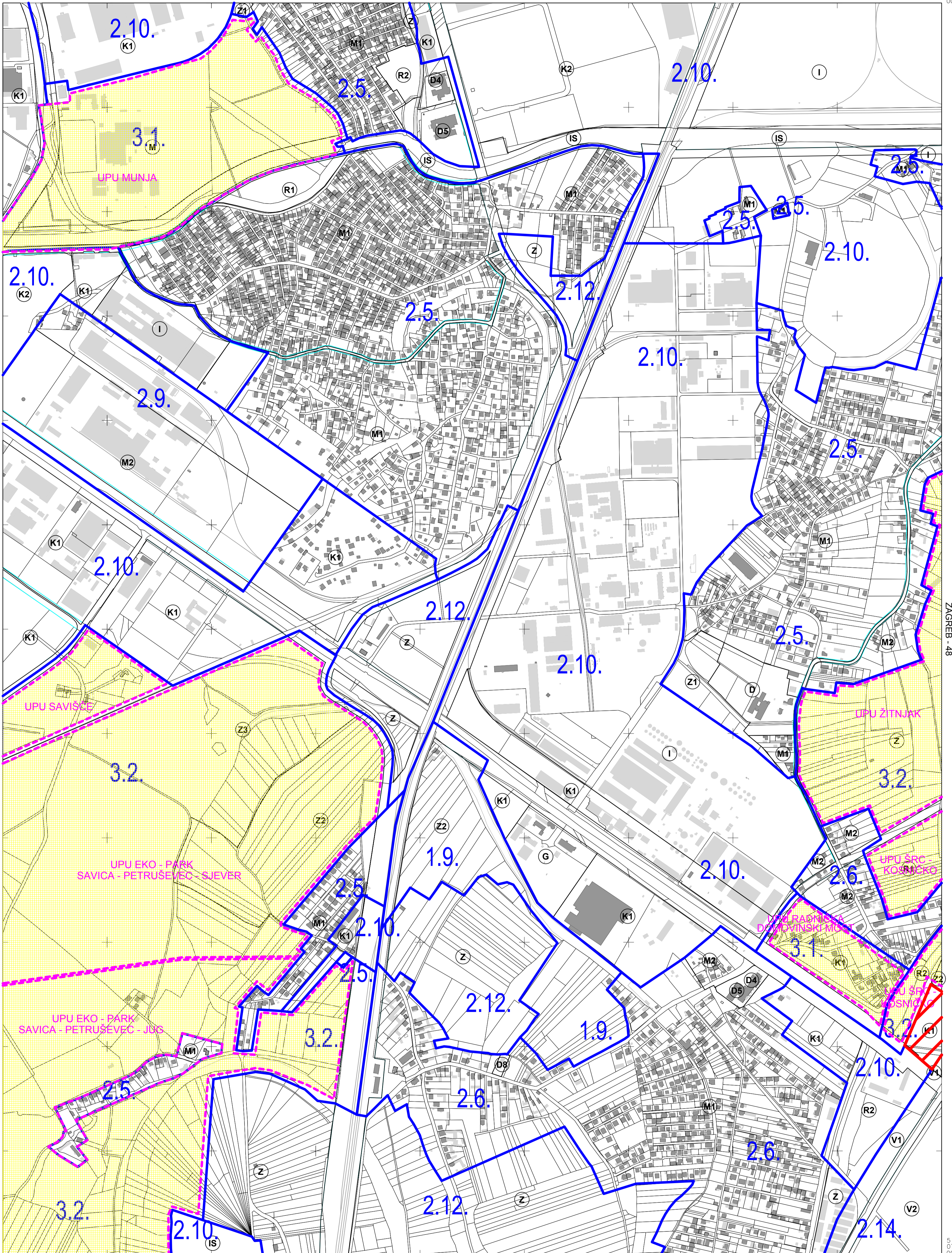


IZMJERA:  
A - tahimetrija, ortogonal  
B - fotogrametrija  
C - komasacija  
D - grafička



MJERILO 1:5000

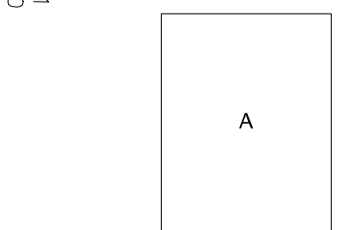




ZAGREB - 46

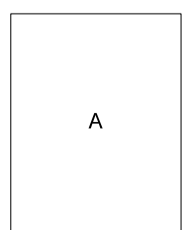
ZAGREB - 48

000  
 100  
 5




KATASTARSKE OPĆINE:

A - Žitnjak



IZMJERA:

- A - tahimetrija, ortogonal
- B - fotogrametrija
- C - komasacija
- D - grafička

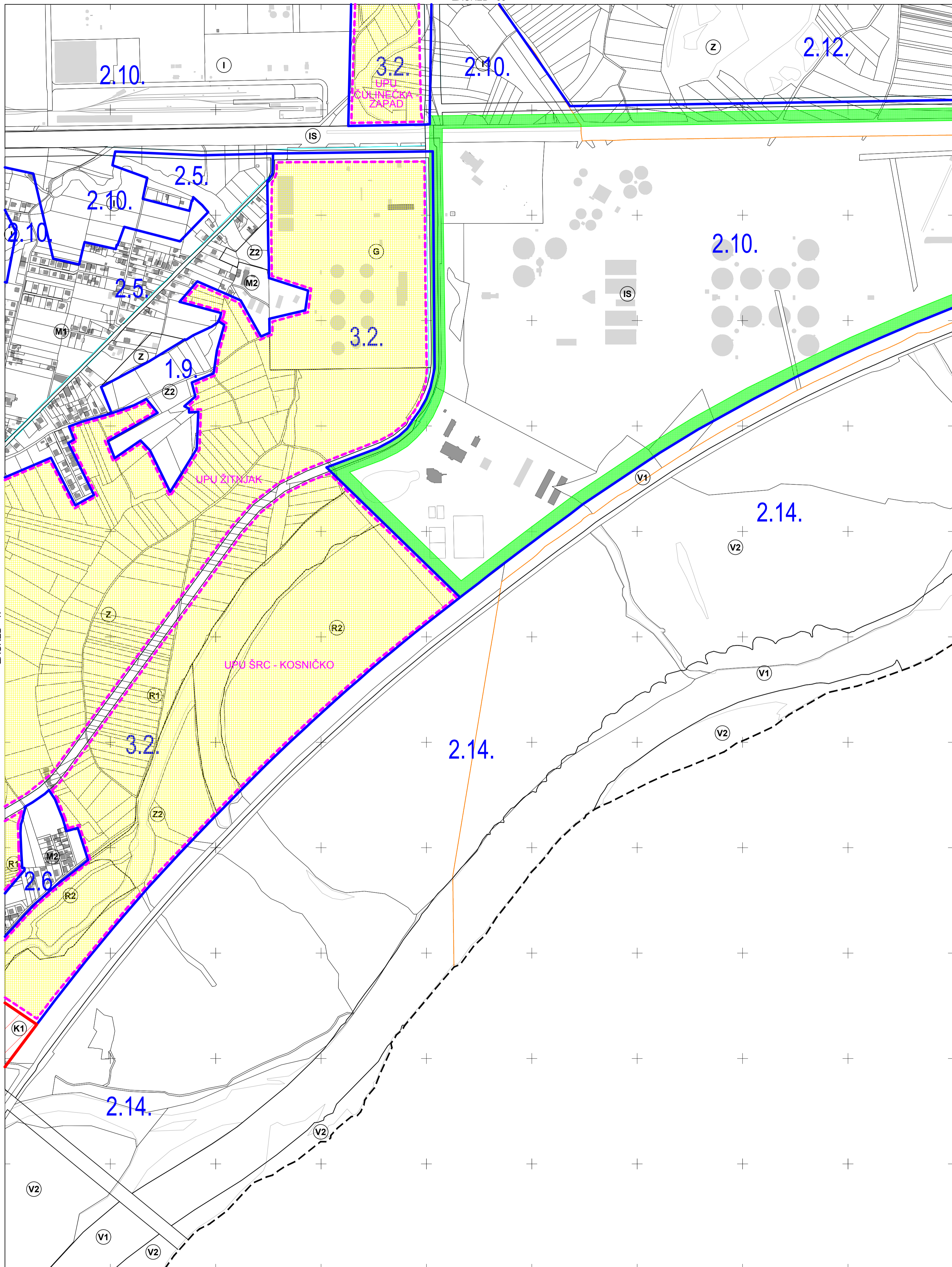


VELIKA GORICA - 7

Izradba: Gradski ured za katastar i geodetske poslove Grada Zagreba  
 prosinac 2013.

MJERILO 1:5000





ZAGREB - 47

ZAGREB - 49

0625 5

385

5

5


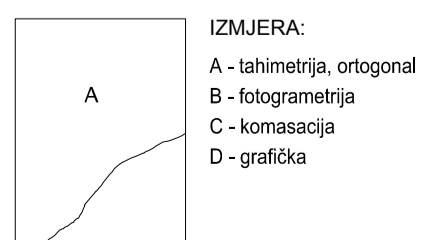
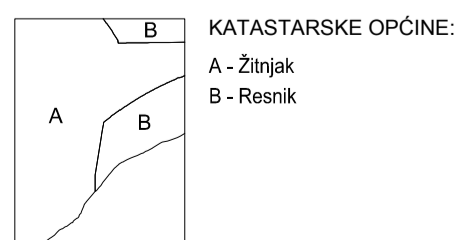
5

5

5

VELIKA GORICA - 8

Izradba: Gradski ured za katastar i geodetske poslove Grada Zagreba  
 prosinac 2013.



MJERILO 1:5000

ZAGREB - 48

5 070 000

5 070 000

5 070 000

5 070 000

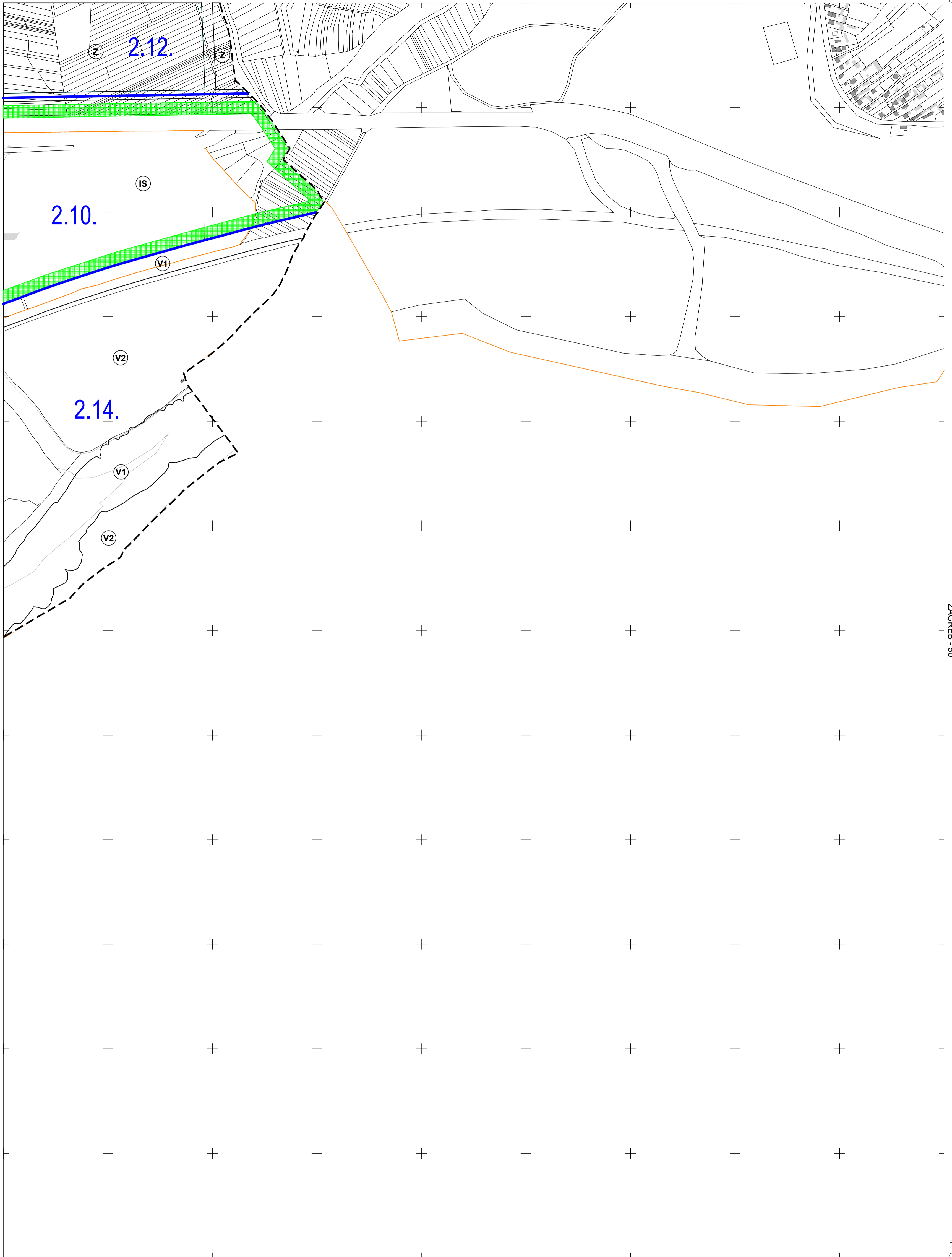
5 070 000

5 070 000

5 070 000

5 070 000



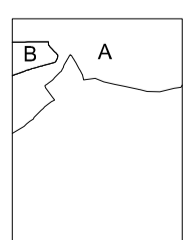


ZAGREB - 48

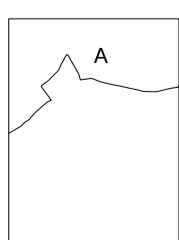
ZAGREB - 50

005  
596  
5

5  
070  
000



KATASTARSKE OPĆINE:  
A - Resnik  
B - Zlinjak



IZMJERA:  
A - tahimetrija, ortogonal  
B - fotogrametrija  
C - komasacija  
D - grafička



MJERILO 1:5000

Izrada: Gradski ured za katastar i geodetske poslove Grada Zagreba  
prosinac 2013.